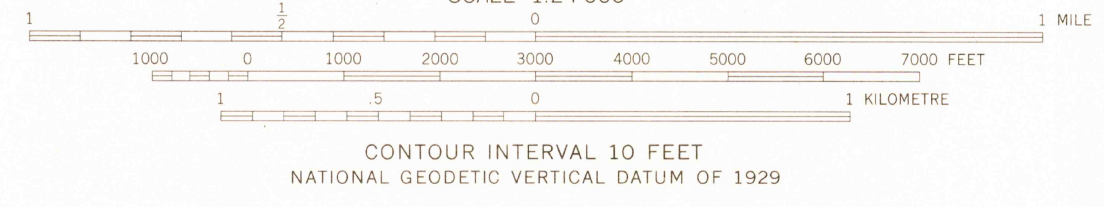
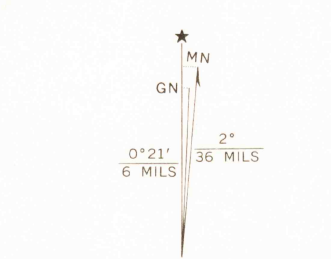
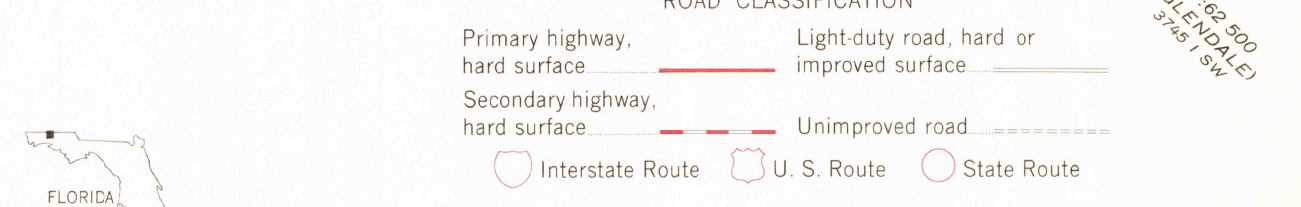


Mapped, edited, and published by the Geological Survey
Control by USGS, NOS/NOAA, and Florida Geodetic Survey
Topography by photogrammetric methods from aerial photographs
taken March 1973. Field checked 1973
Projection: Florida coordinate system, north zone (Lambert conformal conic)
10,000-foot grid ticks based on Florida coordinate system,
north zone, and Alabama coordinate system, east zone
1000-metre Universal Transverse Mercator grid ticks,
zone 16, shown in blue. 1927 North American datum
Fine red dashed lines indicate selected fence and field lines where
generally visible on aerial photographs. This information is unchecked



CONTOUR INTERVAL 10 FEET
NATIONAL GEODETIC VERTICAL DATUM OF 1929



PAXTON, FLA.-ALA.
NE/4 LAUREL HILL 15' QUADRANGLE
N3052.5-W8615.7.5

THIS MAP COMPLIES WITH NATIONAL MAP ACCURACY STANDARDS
FOR SALE BY U.S. GEOLOGICAL SURVEY, RESTON, VIRGINIA 22092
A FOLDER DESCRIBING TOPOGRAPHIC MAPS AND SYMBOLS IS AVAILABLE ON REQUEST

USGS
HISTORICAL FILE
TOPOGRAPHIC DIVISION

1973
AMS 3745 IV NE--SERIES V847

FEB 0 2 1976