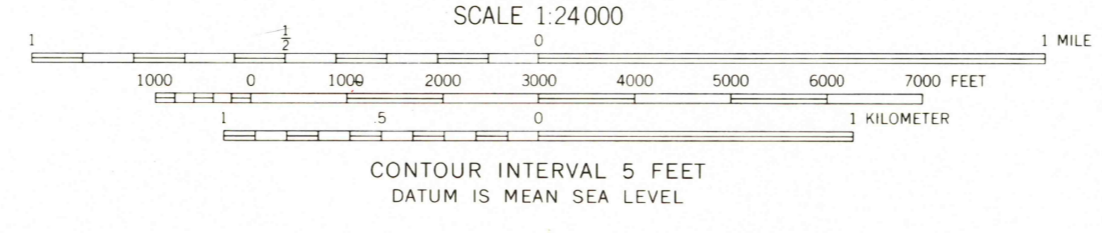
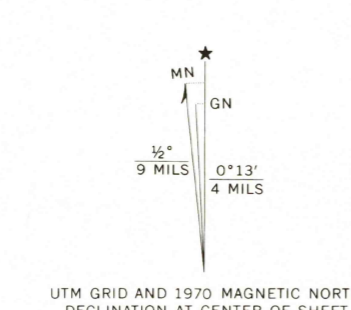



Maped, edited, and published by the Geological Survey  
Control by USGS, USC&GS, and Florida Geodetic Survey  
Topography by photogrammetric methods from aerial  
photographs taken November 1969. Field checked 1970  
Polyconic projection. 1927 North American datum  
10,000-foot grid based on Florida coordinate system, east zone  
1000-meter Universal Transverse Mercator grid ticks, zone 17,  
shown in blue  
Fine red dashed lines indicate selected fence and field lines where  
generally visible on aerial photographs. This information is unchecked  
Map photoinspected 1977  
No major culture or drainage changes observed



ROAD CLASSIFICATION

Primary highway, hard surface	Light-duty road, hard or improved surface
Secondary highway, hard surface	Unimproved road
Interstate Route	U. S. Route
	State Route



PIERSON, FLA.  
N2907.5-W8122.5/7.5  
PHOTOINSPECTED 1977  
1970  
AMS 4742 III NW-SERIES W847

FEB 07 1984  
4742 III NW