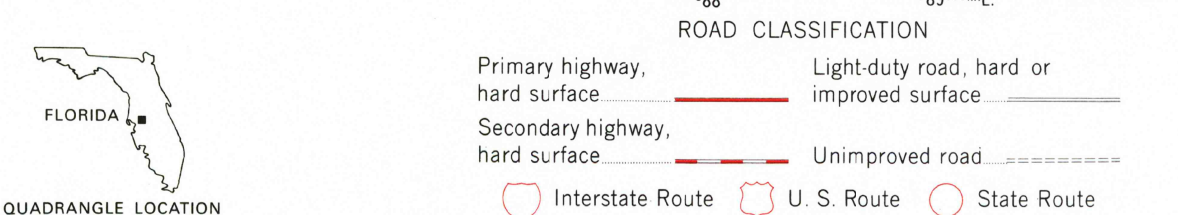
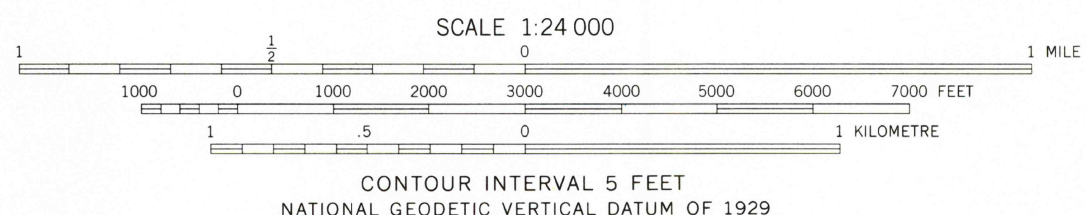
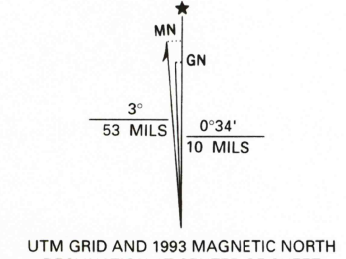



Produced by the United States Geological Survey
Control by USGS, NOS/NOAA and Florida Department of Transportation
Topography by photogrammetric methods from aerial photographs taken 1971. Field checked 1975
Projection and 10,000-foot grid ticks: Florida coordinate system, west zone (transverse Mercator)
1000-meter Universal Transverse Mercator grid ticks, zone 17, shown in blue
1927 North American Datum (NAD 27)
North American Datum of 1983 (NAD 83) is shown by dashed corner ticks
The values of the shift between NAD 27 and NAD 83 for 7.5-minute intersections are given in USGS Bulletin 1875
Red tint indicates areas in which only landmark buildings are shown
Fine red dashed lines indicate selected fence and field lines where generally visible on aerial photographs. This information is unchecked
Photinspected from 1990 source; no major culture or drainage changes observed. Boundaries revised and names verified 1993



THIS MAP COMPLIES WITH NATIONAL MAP ACCURACY STANDARDS
FOR SALE BY U.S. GEOLOGICAL SURVEY
DENVER, COLORADO 80225, OR RESTON, VIRGINIA 22092
A FOLDER DESCRIBING TOPOGRAPHIC MAPS AND SYMBOLS IS AVAILABLE ON REQUEST

| | | | |
|---|---|---|-------------------|
| 1 | 2 | 3 | 1 Wesley Chapel |
| 2 | 3 | 4 | 2 Zephyrhills |
| 3 | 4 | 5 | 3 Socorum |
| 4 | 5 | 6 | 4 Thonotosassa |
| 5 | 6 | 7 | 5 Plant City East |
| 6 | 7 | 8 | 6 Brandon |
| | | | 7 Dover |
| | | | 8 Nichols |

ADJOINING 7.5 QUADRANGLE NAMES



PLANT CITY WEST, FLA.
28082-A2-TF-024
1975
MINOR REVISION 1993