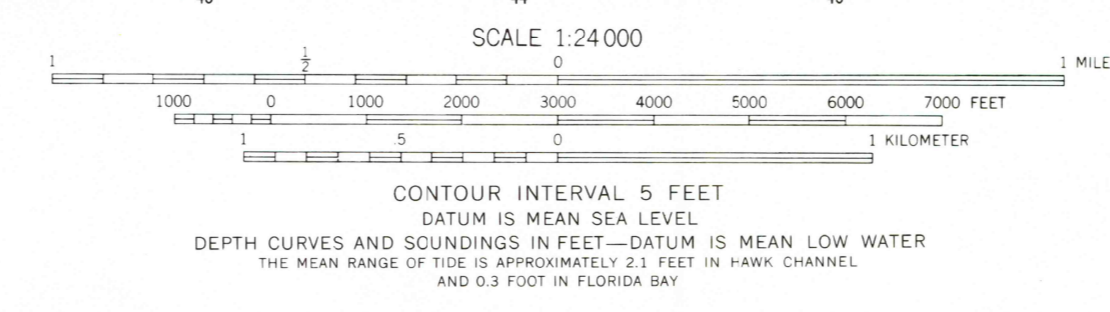
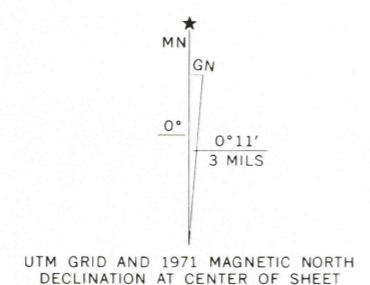



Mapped, edited, and published by the Geological Survey
Control by USGS and USC&GS
Orthophotomap prepared from aerial photograph taken April 2, 1970
Topography by planetable surveys 1971
Selected hydrographic data compiled from USC&GS Chart 141 SC (1970)
This information is not intended for navigational purposes
Projection and 10,000-foot grid ticks: Florida coordinate system, east zone (Transverse Mercator)
1000-meter Universal Transverse Mercator grid ticks, zone 17, shown in blue. 1927 North American datum
Where omitted, land lines have not been established or are not shown because of insufficient data



ROAD CLASSIFICATION

Primary highway, hard surface	Light-duty road, hard or improved surface
Secondary highway, hard surface	Unimproved road
Trails	Interstate Route
	U. S. Route
	State Route



PLANTATION KEY, FLA.
N2452.5—W8030.7/7.5
1971
AMS 4833 1 NE—SERIES V847

