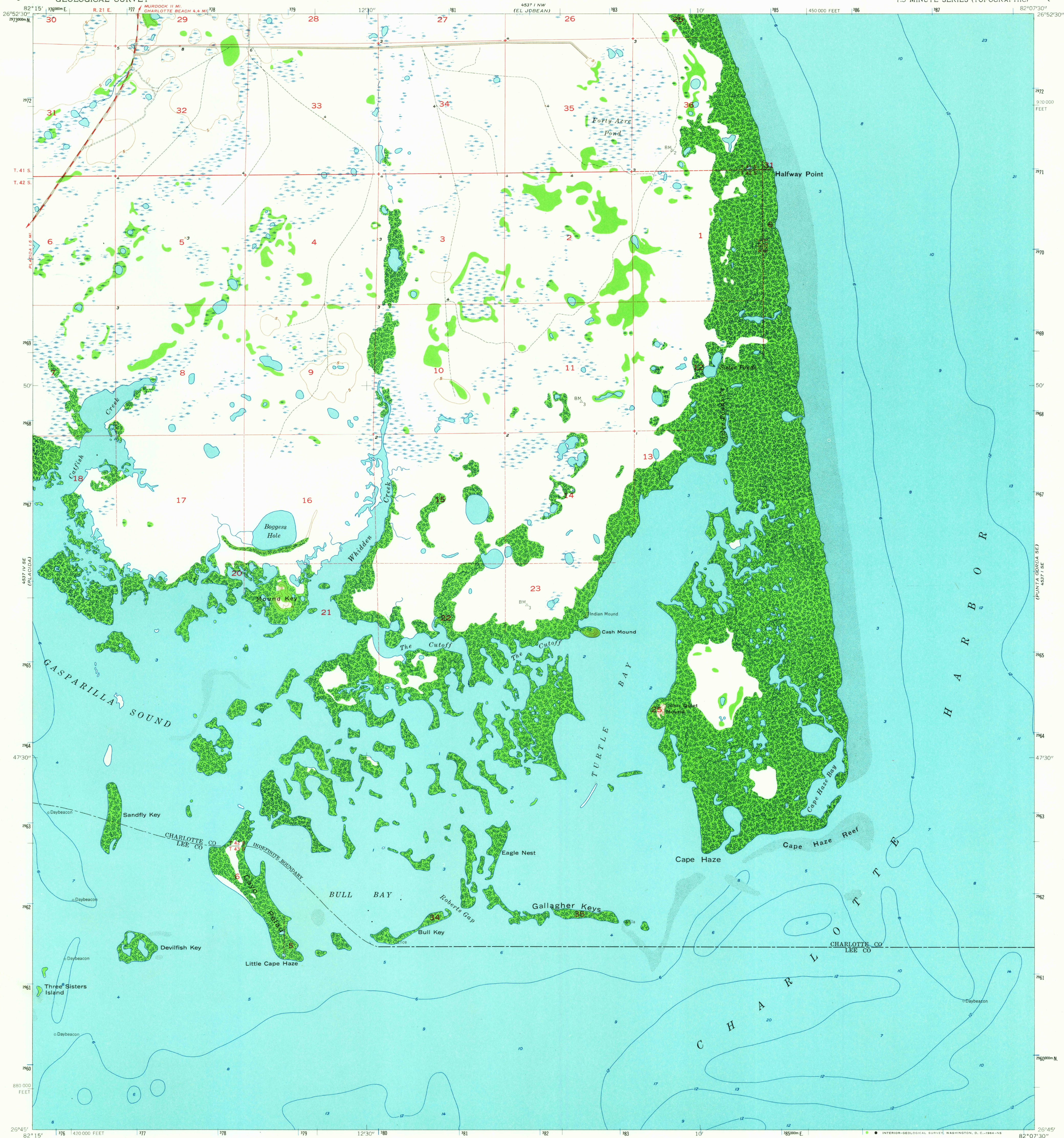


4537 IV NW
(EVANS WOOD)

UNITED STATES
DEPARTMENT OF THE INTERIOR
GEOLOGICAL SURVEY


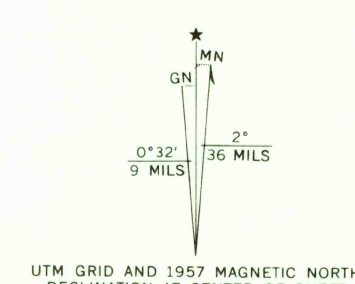
PUNTA GORDA SW QUADRANGLE
FLORIDA
7.5 MINUTE SERIES (TOPOGRAPHIC)

4537 I NE
(PUNTA GORDA)



Mapped, edited, and published by the Geological Survey

Control by USGS and USC&GS
Culture and drainage in part compiled from aerial photographs taken 1951. Topography by planetable surveys 1957
Hydrography compiled from USC&GS chart 1255 (1956)
Polyconic projection, 1927 North American datum
10,000-foot grid based on Florida coordinate system, west zone
1000-meter Universal Transverse Mercator grid ticks, zone 17, shown in blue
Dashed land lines indicate approximate locations



CONTOUR INTERVAL 5 FEET
DATUM IS MEAN SEA LEVEL
DEPTH CURVES AND SOUNDINGS IN FEET-DATUM IS MEAN LOW WATER
SHORELINE SHOWN REPRESENTS THE APPROXIMATE LINE OF MEAN HIGH WATER
THE MEAN RANGE OF TIDE IS APPROXIMATELY 1 FOOT

THIS MAP COMPLIES WITH NATIONAL MAP ACCURACY STANDARDS
FOR SALE BY U. S. GEOLOGICAL SURVEY, WASHINGTON 25, D. C.
A FOLDER DESCRIBING TOPOGRAPHIC MAPS AND SYMBOLS IS AVAILABLE ON REQUEST



QUADRANGLE LOCATION



ROAD CLASSIFICATION
Medium-duty ——— Light-duty ———
Unimproved dirt - - - - -

PUNTA GORDA SW, FLA.
N2645-W8207.5/7.5

1957 NOV 23 1967

AMS 4537 I SW-SERIES W847

2630