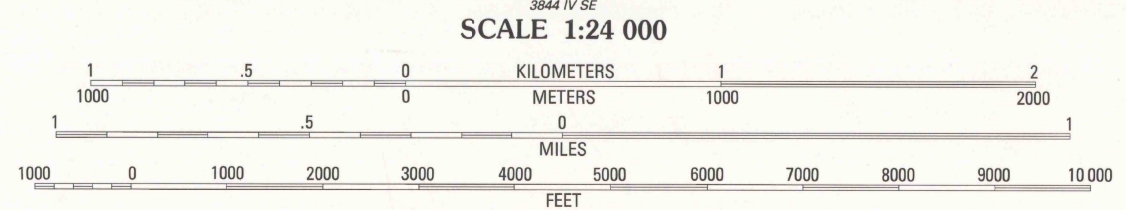
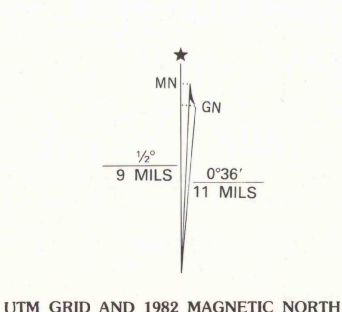




Feet	Meters
1	0.3048
2	0.6096
3	0.9144
4	1.2192
5	1.5240
6	1.8288
7	2.1336
8	2.4384
9	2.7432
10	3.0480

To convert feet to meters multiply by 0.3048
To convert meters to feet multiply by 3.2808

Produced by the United States Geological Survey
Control by USGS and NOS/NOAA
Orthophotomap prepared from aerial photograph taken January 18, 1976. Compiled by photogrammetric methods from aerial photographs taken 1976.
Field checked 1977. Map edited 1982.
Supersedes topographic map edited 1944.
Projection and 10,000-foot grid ticks: Florida coordinate system, north zone (Lambert conformal conic).
1000-meter Universal Transverse Mercator grid, zone 16 1927 North American Datum.
To place on the predicted North American Datum 1983 move the projection lines 18 meters south and 6 meters west as shown by dashed corner ticks.
There may be private inholdings within the boundaries of the National or State reservations shown on this map.




SCALE 1:24 000
CONTOUR INTERVAL 2 METERS
DASHED SUPPLEMENTARY CONTOURS ARE APPROXIMATE
NATIONAL GEODETIC VERTICAL DATUM OF 1929
CONTROL ELEVATIONS SHOWN TO THE NEAREST 0.1 METER
OTHER ELEVATIONS SHOWN TO THE NEAREST 0.5 METER
THIS MAP COMPLIES WITH NATIONAL MAP ACCURACY STANDARDS
FOR SALE BY U.S. GEOLOGICAL SURVEY, RESTON, VIRGINIA 22092
A FOLDER DESCRIBING TOPOGRAPHIC MAPS AND SYMBOLS IS AVAILABLE ON REQUEST



QUADRANGLE LOCATION
CONTOURS AND ELEVATIONS IN METERS

ROAD CLASSIFICATION

Primary highway, hard surface	Light-duty road, hard or improved surface
Secondary highway, hard surface	Unimproved road
Trails	Interstate Route
	U. S. Route
	State Route
	County Route



RED HEAD, FLA.
N3022.5 - W8545.7.5
1982