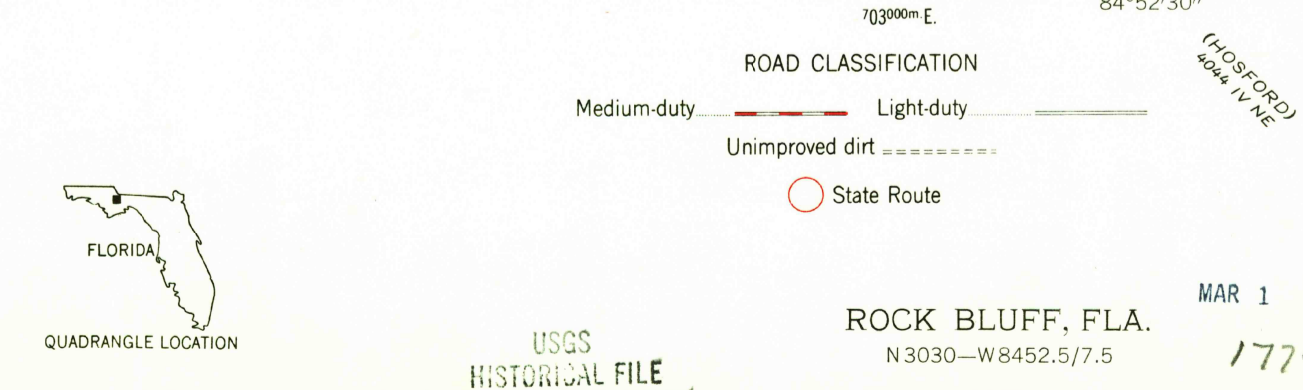

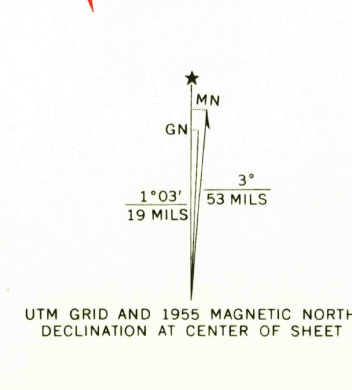


Mapped, edited, and published by the Geological Survey  
Control by USGS, USC&GS, and USCE  
Culture and drainage in part compiled from aerial photographs  
taken 1947. Topography by planetable surveys 1955  
Polyconic projection. 1927 North American datum  
10,000-foot grid based on Florida coordinate system,  
north zone  
Dotted land lines were established by private  
subdivision of the Forbes Purchase  
1000-meter Universal Transverse Mercator grid ticks,  
zone 16, shown in blue



THIS MAP COMPLIES WITH NATIONAL MAP ACCURACY STANDARDS  
FOR SALE BY U.S. GEOLOGICAL SURVEY, WASHINGTON, D.C. 20242  
A FOLDER DESCRIBING TOPOGRAPHIC MAPS AND SYMBOLS IS AVAILABLE ON REQUEST

USGS  
HISTORICAL FILE  
TOPOGRAPHIC DIVISION

ROCK BLUFF, FLA.  
N 3030-W 8452.5/7.5  
1955  
AMS 4045 III SW-SERIES V847