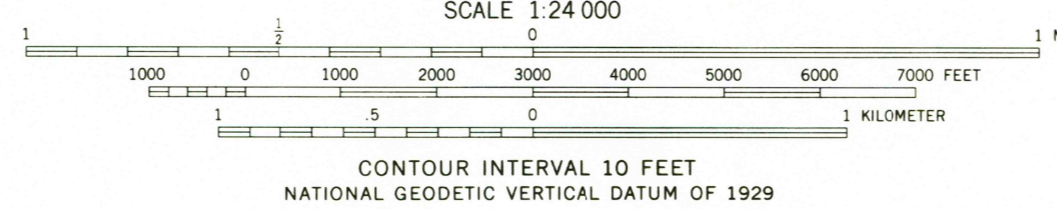
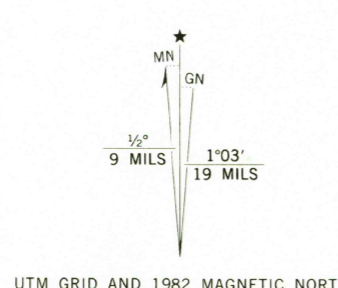



Mapped, edited, and published by the Geological Survey
Revised in cooperation with State of Florida agencies
Control by USGS and NOS/NOAA
Culture and drainage in part compiled from aerial photographs
taken 1947. Topography by planetable surveys 1955
Revised from aerial photographs taken January 1976
Field checked 1977. Map edited 1982
Polyconic projection. 10,000-foot grid ticks based
on Florida coordinate system, north zone
1000-meter Universal Transverse Mercator grid, zone 16
1927 North American Datum
To place on the predicted North American Datum 1983
move the projection lines 18 meters south and
8 meters west as shown by dashed corner ticks
Dotted land lines were established by private
subdivision of the Forbes Purchase
There may be private inholdings within the boundaries of
the National or State reservations shown on this map



ROAD CLASSIFICATION

Primary highway, hard surface	Light-duty road, hard or improved surface
Secondary highway, hard surface	Unimproved road
Interstate Route	U. S. Route
	State Route
	County Route

THIS MAP COMPLIES WITH NATIONAL MAP ACCURACY STANDARDS
FOR SALE BY U. S. GEOLOGICAL SURVEY, RESTON, VIRGINIA 22092
A FOLDER DESCRIBING TOPOGRAPHIC MAPS AND SYMBOLS IS AVAILABLE ON REQUEST



ROCK BLUFF, FLA.
N3030-W8452.5/7.5
1982
DMA 4045 III SW-SERIES V847