

Produced by the United States Geological Survey

Control by USGS and NOS/NOAA

Topography by photogrammetric methods from aerial photographs taken 1951. Field checked 1954. Revised from aerial photographs taken 1988. Field checked 1989. Map edited 1991

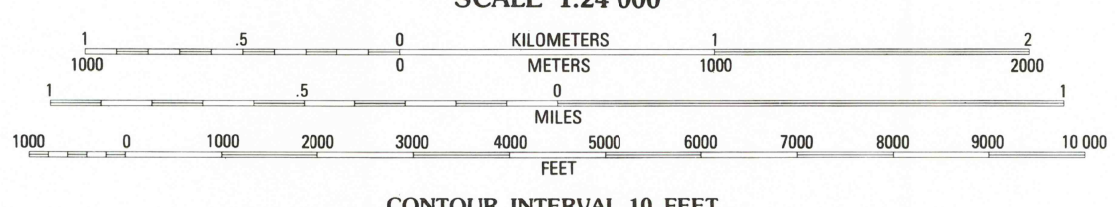
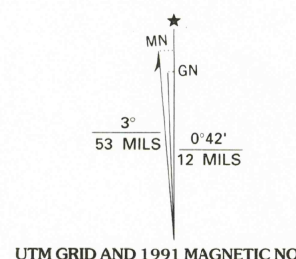
Projection and 10,000-foot grid ticks: Florida coordinate system, west zone (transverse Mercator)

1000-meter Universal Transverse Mercator grid, zone 17 1927 North American Datum

To place on the predicted North American Datum 1983 move the projection lines 25 meters south and 15 meters west as shown by dashed corner ticks


Gray tint indicates areas in which only landmark buildings are shown

Fine red dashed lines indicate selected fence and field lines where generally visible on aerial photographs. This information is unchecked



ROAD CLASSIFICATION

Primary highway, hard surface	Light-duty road, hard or improved surface
Secondary highway, hard surface	Unimproved road
Interstate Route	U. S. Route
	State Route
	County Route



ROME, FLA.
NW/4 DUNNELLON 15' QUADRANGLE
29082-B4-TF-024
1991
DMA 4542 III NW-SERIES V847

THIS MAP COMPLIES WITH NATIONAL MAP ACCURACY STANDARDS
FOR SALE BY U. S. GEOLOGICAL SURVEY, DENVER, COLORADO 80225, OR RESTON, VIRGINIA 22092
A FOLDER DESCRIBING TOPOGRAPHIC MAPS AND SYMBOLS IS AVAILABLE ON REQUEST