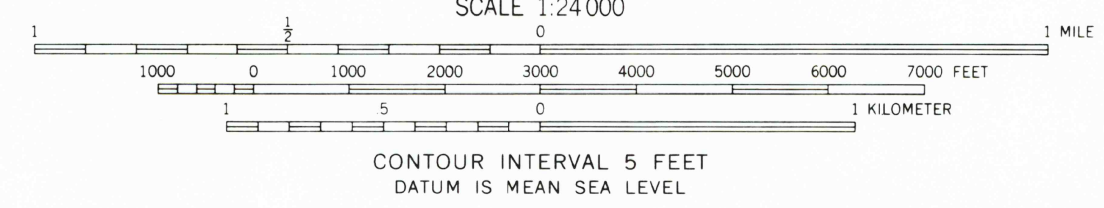
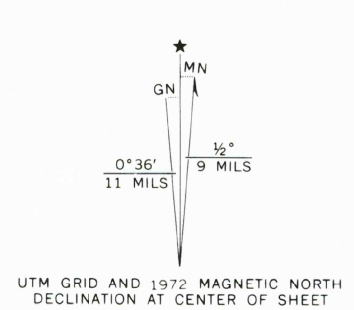



Mapped, edited, and published by the Geological Survey  
Control by USGS and USC&GS  
Topography by photogrammetric methods from aerial photographs  
taken December 1971. Field checked 1972  
Supersedes Army Map Service map dated 1944  
Projection and 10,000-foot grid ticks: Florida coordinate system,  
west zone (transverse Mercator)  
1000-meter Universal Transverse Mercator grid ticks, zone 17,  
shown in blue. 1927 North American datum  
Fine red dashed lines indicate selected fence and field lines where  
generally visible on aerial photographs. This information is unchecked  
Map photoinsected 1979  
No major culture or drainage changes observed



CONTOUR INTERVAL 5 FEET  
DATUM IS MEAN SEA LEVEL

ROAD CLASSIFICATION

Primary highway, hard surface	Light-duty road, hard or improved surface
Secondary highway, hard surface	Unimproved road
Interstate Route	U. S. Route
	State Route



THIS MAP COMPLIES WITH NATIONAL MAP ACCURACY STANDARDS  
FOR SALE BY U. S. GEOLOGICAL SURVEY  
DENVER, COLORADO 80225, OR RESTON, VIRGINIA 22092  
A FOLDER DESCRIBING TOPOGRAPHIC MAPS AND SYMBOLS IS AVAILABLE ON REQUEST

RYE, FLA.  
N2730-W8215/7.5  
PHOTOINSECTED 1979  
1972

AMS 4539 III SE-SERIES V847