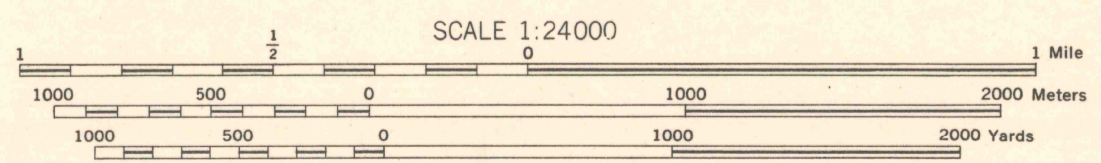


A.M.S. V847
First Edition (AMS 1), 1943; (AMS 2), 1947.

Prepared under the direction of the Chief of Engineers by the Army Map Service (AM), U. S. Army, Washington, D. C. Scale changed, marginal data revised and Universal Transverse Mercator Grid added, 1947. Copied in 1947 from Florida, 1:31,680, AMS, Safety Harbor, 1943. Original map compiled by photogrammetric methods and planimetric surveys for the Army Map Service by USCGS. Horizontal and vertical control by USCGS. Aerial photography by U. S. Coast and Geodetic Survey. This map complies with the national standard map accuracy requirements.



SCALE 1:24000
CONTOUR INTERVAL 20 FEET
DATUM IS MEAN SEA LEVEL
TRANSVERSE MERCATOR PROJECTION
1927 NORTH AMERICAN DATUM

REPRINTED FROM MILITARY EDITION FOR CIVIL USE 1952
FOR SALE BY U. S. GEOLOGICAL SURVEY, WASHINGTON 25, D. C.

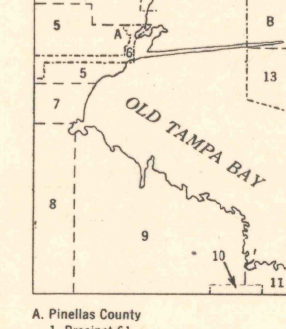
LEGEND
ROAD DATA 1943

Hard surface, heavy duty road, more than two lanes wide	Loose surface, graded, dry weather road
Hard surface, heavy duty road, two lanes wide, Federal route marker	Trail; Dirt road
Secondary, hard surface, all weather road, two lanes wide, State route marker	Railroad in street, Carline in street
UNDER CONSTRUCTION	ABANDONED
Standard gauge	Narrow gauge
Single track carline	Double track carline
BOUNDARIES	
International	State
County (with monument)	County subdivision
Reservation	Military reservation
School; Church	Cemetery
Churchyard	
Mine	Intermittent lake
Horizontal control sta	Intermittent stream
Bench mark	Dam
Spot elevation	Rapids; Falls
Large rapids and falls	Swamp, marsh
Rocks awash at low tide	Wharf, pier
Man-made shoreline	

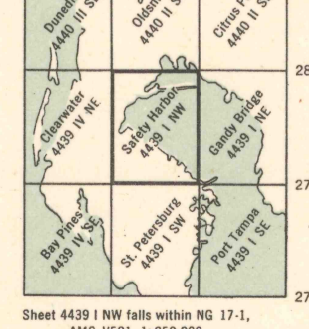
USGS
Historical File
Topographic Division

TRUE NORTH
MAGNETIC NORTH
APPROXIMATE MEAN DECLINATION, 1947

INDEX TO BOUNDARIES



INDEX TO ADJOINING SHEETS



- 1. Pinellas County
- 2. Precinct 61
- 3. Safety Harbor (Incorporated)
- 4. Precinct 64
- 5. Precinct 59
- 6. Clearwater (Incorporated)
- 7. Precinct 52
- 8. Precinct 48
- 9. Precinct 21
- 10. St. Petersburg (Incorporated)
- 11. Precinct 22
- 12. Hillsborough County
- 13. Precinct 49
- 14. Precinct 48

FILE COPY
Imprinted and Indexed