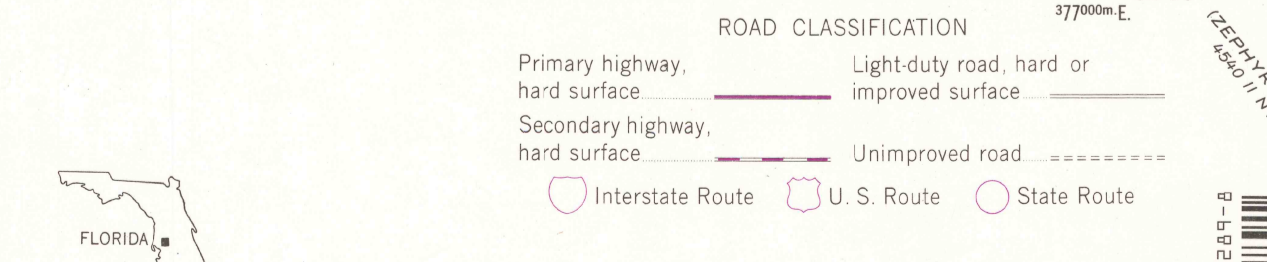
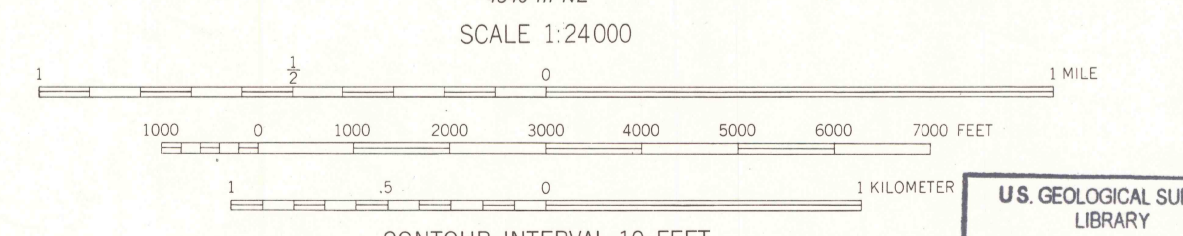
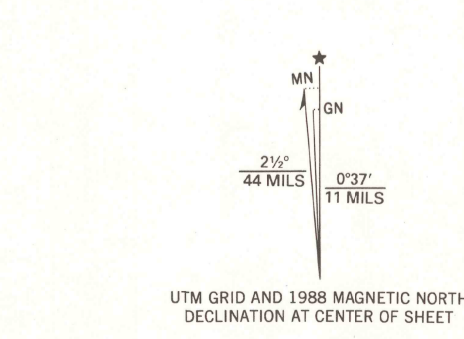


Mapped, edited, and published by the Geological Survey Control by USGS and USC&GS. Topography from aerial photographs by Kelsh plotter and by plane-table surveys 1954. Aerial photographs taken 1951. Polyconic projection. 1927 North American datum 10,000-foot grid based on Florida coordinate system, west zone. 1000-meter Universal Transverse Mercator grid ticks, zone 17, shown in blue. To place on the predicted North American Datum 1983, move the projection lines 28 meters south and 17 meters west as shown by dashed corner ticks. Purple tint indicates extension of urban areas.



THIS MAP COMPLIES WITH NATIONAL MAP ACCURACY STANDARDS FOR SALE BY U.S. GEOLOGICAL SURVEY DENVER, COLORADO 80225, OR RESTON, VIRGINIA 22092 A FOLDER DESCRIBING TOPOGRAPHIC MAPS AND SYMBOLS IS AVAILABLE ON REQUEST

US GEOLOGICAL SURVEY LIBRARY SEP 0 1 2004 RESTON, VA



SAN ANTONIO, FLA. 28082-C3-TF-024

1954 PHOTOREVISED 1988 DMA 4540 IV SE-SERIES V847

3 1818 00419091 2

18247142894