



4043 IV NW (FORT GADSDEN)  
4043 IV SW (BUCK SHOVED 10 KM)  
4043 IV SE (GREEN POINT)  
4043 IV NE (CORNBLE)

UNITED STATES  
DEPARTMENT OF THE INTERIOR  
GEOLOGICAL SURVEY

STATE OF FLORIDA

TATES HELL SWAMP QUADRANGLE  
FLORIDA - FRANKLIN CO.  
7.5 MINUTE SERIES ORTHOPHOTOMAP (TOPOGRAPHIC)

4043 IV NE (THOUSAND YARD BAY)



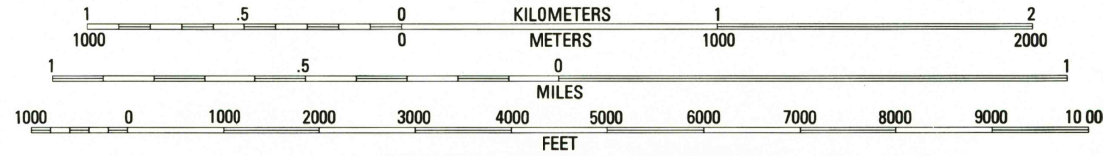
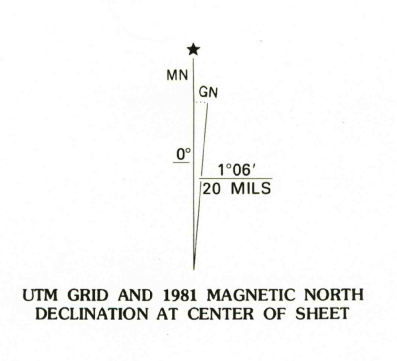
Feet | Meters

1	3048
2	6096
3	9144
4	12192
5	15240
6	18288
7	21336
8	24384
9	27432
10	30480

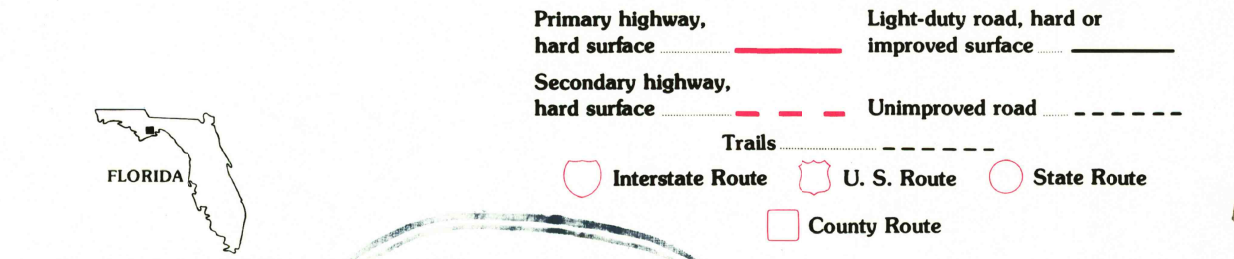
To convert feet to meters  
Multiply by .3048  
To convert meters to feet  
Multiply by 3.2808

Produced by the United States Geological Survey


Control by USGS and NOS/NOAA  
Orthophotomap prepared from aerial photograph taken January 10, 1976. Topography by photogrammetric methods from aerial photographs taken January 1975  
Field checked 1978. Map edited 1981  
Supersedes topographic map dated 1945  
Projection and 10,000-foot grid ticks: Florida coordinate system, north zone (Lambert conformal conic)  
1000-meter Universal Transverse Mercator grid, zone 16 1927 North American Datum  
To place on the predicted North American Datum 1983 move the projection lines 20 meters south and 9 meters west as shown by dashed corner ticks  
Dotted land lines established by private subdivision of the Forbes Purchase



CONTOUR INTERVAL 2 METERS  
SUPPLEMENTARY CONTOUR INTERVAL 1 METER  
DASHED SUPPLEMENTARY CONTOURS ARE APPROXIMATE  
NATIONAL GEODETIC VERTICAL DATUM OF 1929  
CONTROL ELEVATIONS SHOWN TO THE NEAREST 0.1 METER  
OTHER ELEVATIONS SHOWN TO THE NEAREST 0.5 METER  
THIS MAP COMPLIES WITH NATIONAL MAP ACCURACY STANDARDS  
FOR SALE BY U. S. GEOLOGICAL SURVEY, RESTON, VIRGINIA 22092  
A FOLDER DESCRIBING TOPOGRAPHIC MAPS AND SYMBOLS IS AVAILABLE ON REQUEST



CONTOURS AND ELEVATIONS IN METERS



TATES HELL SWAMP, FLA.  
N2952.5 - W8445/7.5

1981

DMA 4043 IV NE - SERIES V8470

APR 26 1983

2350