
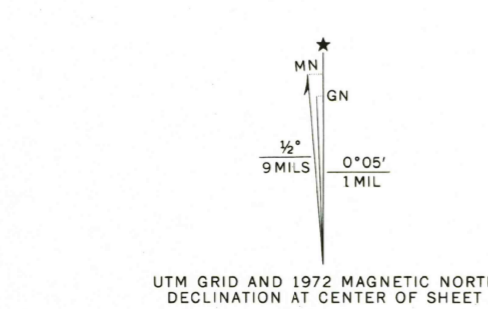



27°15' 80°52'30"
Mapped by U. S. Corps of Engineers
Edited and published by the Geological Survey
Control by USGS and USC&GS and USCE
Culture and drainage in part compiled from aerial photographs
taken 1950. Topography by plane-table surveys 1950-1951
Field check by the Geological Survey 1953
Polyconic projection. 1927 North American datum
10,000-foot grid based on Florida coordinate system,
east zone
1000-meter Universal Transverse Mercator grid ticks,
zone 17, shown in blue
Dashed land lines indicate approximate locations
Revisions shown in purple compiled by the Geological Survey from
aerial photographs taken 1972. This information not field checked
Purple tint indicates extension of urban areas



THIS MAP COMPLIES WITH NATIONAL MAP ACCURACY STANDARDS
FOR SALE BY U. S. GEOLOGICAL SURVEY
DENVER, COLORADO 80225, OR RESTON, VIRGINIA 22092
A FOLDER DESCRIBING TOPOGRAPHIC MAPS AND SYMBOLS IS AVAILABLE ON REQUEST



TAYLOR CREEK SE, FLA.
N2715-W8045/7.5
1953
PHOTOREVISED 1972
AMS 4838 IV SE-SERIES V847

