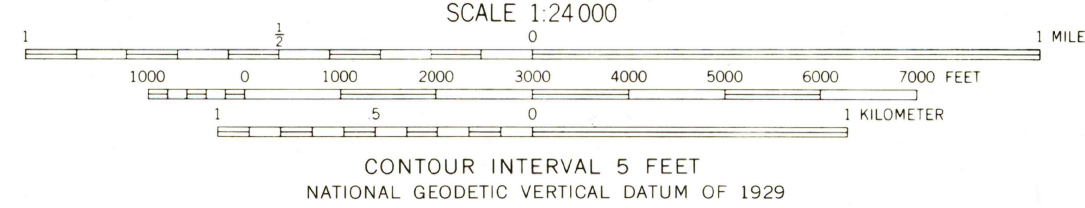
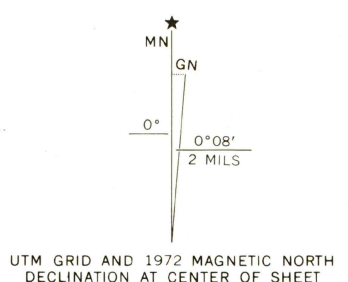



Mapped, edited, and published by the Geological Survey  
Control by USGS, USC&GS, and USCE  
Orthophotomap prepared from aerial photograph taken February 10, 1971  
Topography by planetable surveys 1972  
Projection and 10,000-foot grid ticks: Florida coordinate system,  
east zone (transverse Mercator)  
1000-meter Universal Transverse Mercator grid ticks,  
zone 17, shown in blue. 1927 North American datum  
Land lines are omitted because of insufficient data  
Map photoinspeted 1979  
No major culture or drainage changes observed



ROAD CLASSIFICATION

Primary highway, hard surface	Light-duty road, hard or improved surface
Secondary highway, hard surface	Unimproved road
Trails	
Interstate Route	U. S. Route
	State Route

THIS MAP COMPLIES WITH NATIONAL MAP ACCURACY STANDARDS  
FOR SALE BY U. S. GEOLOGICAL SURVEY  
DENVER, COLORADO 80225, OR RESTON, VIRGINIA 22092  
A FOLDER DESCRIBING TOPOGRAPHIC MAPS AND SYMBOLS IS AVAILABLE ON REQUEST



TAYLOR SLOUGH, FLA.  
N2515—W8037.5/7.5  
1972  
PHOTOINSPECTED 1979  
AMS 4834 1 SW—SERIES V8470