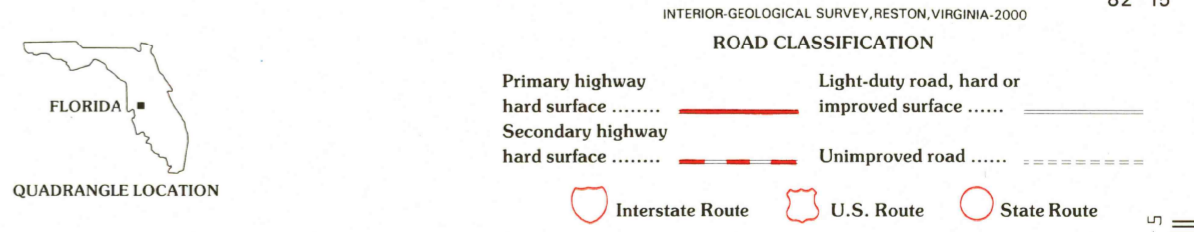
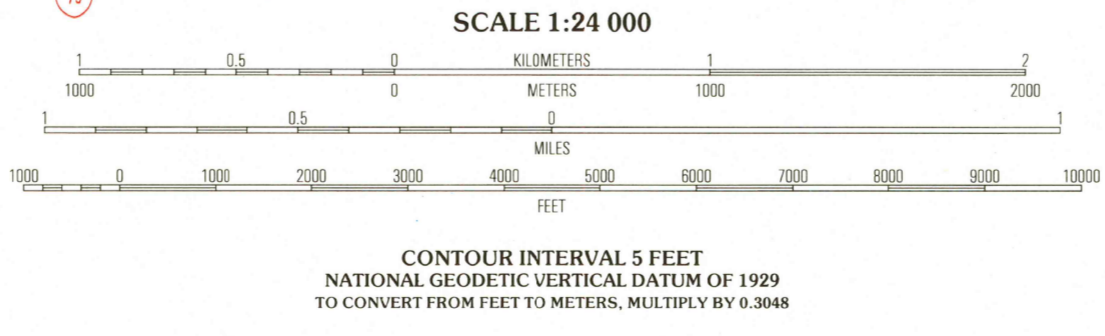
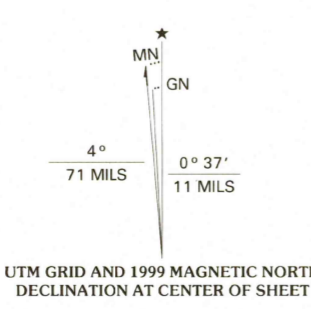


Produced by the United States Geological Survey  
Topography compiled 1971. Planimetry derived from imagery taken 1995 and other sources. Public Land Survey System and survey control current as of 1974.  
North American Datum of 1983 (NAD 83). Projection and 1000-meter grid: Universal Transverse Mercator, zone 17 2 500-meter ticks: Florida Coordinate System of 1983 (west zone)  
North American Datum of 1927 (NAD 27) is shown by dashed corner ticks. The values of the shift between NAD 83 and NAD 27 for 7.5-minute intersections are obtainable from National Geodetic Survey NADCON software.  
There may be private inholdings within the boundaries of the National or State reservations shown on this map.  
Landmark buildings verified 1974.



1	2	3
4	5	6
7	8	

ADJOINING 7.5 QUADRANGLE NAMES

**RECEIVED**  
JAN 31 2001  
THONOTOSASSA, FL  
1995  
NIMA 4540 III SE-SERIES V847

THIS MAP COMPLIES WITH NATIONAL MAP ACCURACY STANDARDS  
FOR SALE BY U.S. GEOLOGICAL SURVEY, P.O. BOX 25286, DENVER, COLORADO 80225  
A FOLDER DESCRIBING TOPOGRAPHIC MAPS AND SYMBOLS IS AVAILABLE ON REQUEST

