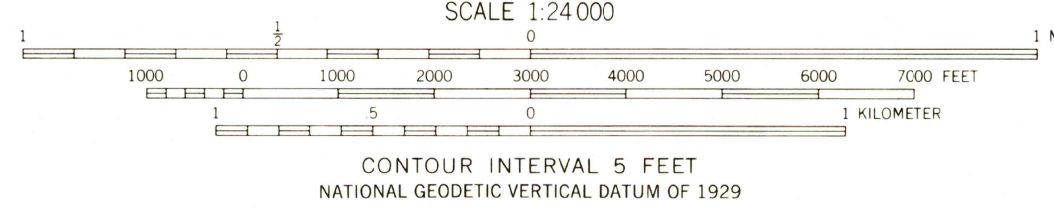
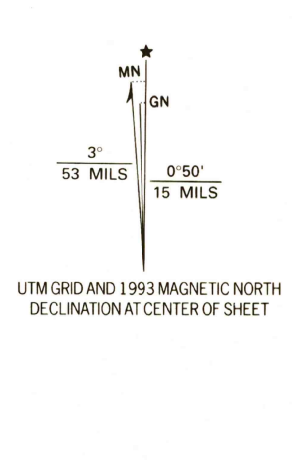


Produced by the United States Geological Survey
Control by USGS, NOS/NOAA and Florida Geodetic Survey
Topography by photogrammetric methods from aerial photographs taken 1967. Field checked 1968
Projection: Florida coordinate system, west zone (transverse Mercator)
10,000-foot grid ticks: Florida coordinate system, west and north zones
1000-meter Universal Transverse Mercator grid ticks, zone 17, shown in blue
1927 North American Datum (NAD 27)
North American Datum of 1983 (NAD 83) is shown by dashed corner ticks
The values of the shift between NAD 27 and NAD 83 for 7.5-minute intersections are given in USGS Bulletin 1875
Fine red dashed lines indicate selected fence and field lines where generally visible on aerial photographs. This information is unchecked




THIS MAP COMPLIES WITH NATIONAL MAP ACCURACY STANDARDS
FOR SALE BY U. S. GEOLOGICAL SURVEY
DENVER, COLORADO 80225, OR RESTON, VIRGINIA 22092
A FOLDER DESCRIBING TOPOGRAPHIC MAPS AND SYMBOLS IS AVAILABLE ON REQUEST

Revisions shown in purple and woodland compiled in cooperation with State of Florida agencies from aerial photographs taken 1989 and other sources
Contours not revised. This information not field checked
Map edited 1993



ROAD CLASSIFICATION

Primary highway, hard surface	Light duty road, hard or improved surface
Secondary highway, hard surface	Unimproved road
Interstate Route	U. S. Route
	State Route



TRENTON, FLA.
29082-E7-TF-024
1968
REVISED 1993
DMA 4443 III SE-SERIES V847