
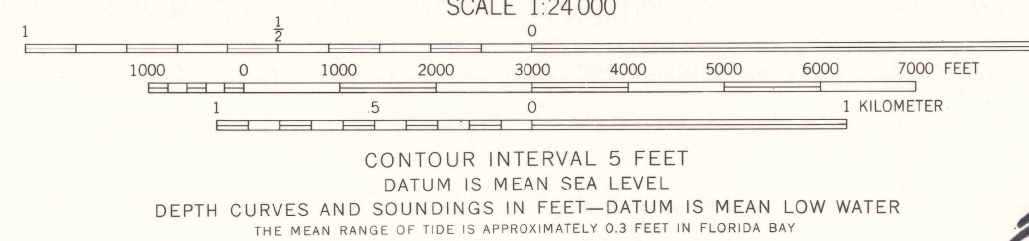
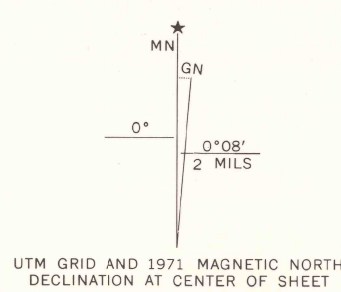


Mapped, edited, and published by the Geological Survey
Control by USGS, USC&GS, and Florida Department of Transportation
Orthophotomap prepared from aerial photograph taken April 2, 1970
Topography by planetable surveys 1971
Selected hydrographic data compiled from USC&GS Chart 141 SC (1971)
This information is not intended for navigational purposes
Projection and 10,000-foot grid ticks: Florida coordinate system, east zone (transverse Mercator)
1000-meter Universal Transverse Mercator grid ticks, zone 17, shown in blue. 1927 North American datum
Where omitted, land lines have not been established



ROAD CLASSIFICATION

Primary highway, hard surface	Light-duty road, hard or improved surface
Secondary highway, hard surface	Unimproved road
Trails	
Interstate Route	U. S. Route
	State Route

THIS MAP COMPLIES WITH NATIONAL MAP ACCURACY STANDARDS
FOR SALE BY U. S. GEOLOGICAL SURVEY
DENVER, COLORADO 80225, OR RESTON, VIRGINIA 22092
A FOLDER DESCRIBING TOPOGRAPHIC MAPS AND SYMBOLS IS AVAILABLE ON REQUEST

UPPER MATECUMBE KEY, FLA.
N2452.5—W8037.5/7.5

1971

AMS 4833 1 NW—SERIES V847