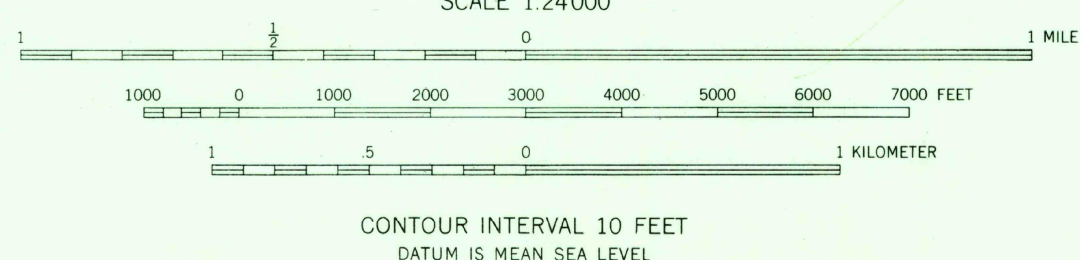
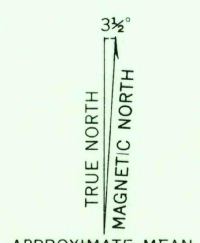


Mapped, edited, and published by the Geological Survey

Control by USGS and USC&GS

Culture and drainage in part compiled from aerial photographs taken 1947
Topography by plane-table methods 1950

Polyconic projection. 1927 North American datum
10 000-foot grid based on Florida coordinate system, north zone
1000-meter Universal Transverse Mercator grid ticks, zone 16, shown in blue

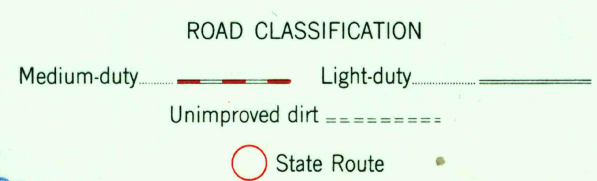


CONTOUR INTERVAL 10 FEET
DATUM IS MEAN SEA LEVEL



QUADRANGLE LOCATION

USGS
Historical File
Topographic Division



ROAD CLASSIFICATION

Medium-duty — Light-duty
Unimproved dirt - - - - -
State Route ○

VERNON, FLA.
N3030-W8537.5/7.5
1950

THIS MAP COMPLIES WITH NATIONAL MAP ACCURACY STANDARDS
FOR SALE BY U. S. GEOLOGICAL SURVEY, WASHINGTON 25, D. C.
A FOLDER DESCRIBING TOPOGRAPHIC MAPS AND SYMBOLS IS AVAILABLE ON REQUEST

APR 24 1953

1615