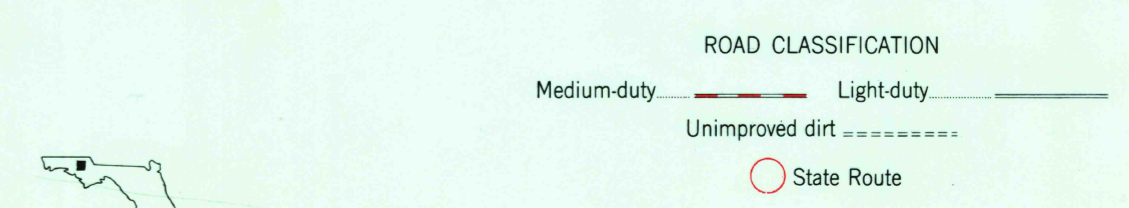
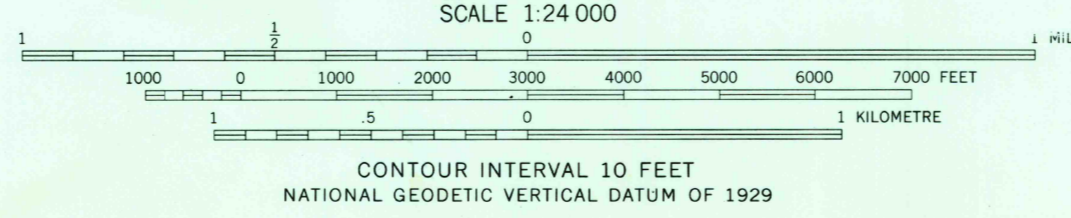
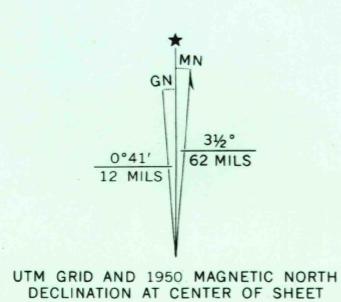


Mapped, edited, and published by the Geological Survey
Control by USGS and USC&GS
Culture and drainage in part compiled from
aerial photographs taken 1947
Topography by plane-table methods 1950
Polyconic projection. 1927 North American datum
10 000-foot grid based on Florida coordinate system,
north zone
1000-metre Universal Transverse Mercator grid ticks,
zone 16, shown in blue



THIS MAP COMPLIES WITH NATIONAL MAP ACCURACY STANDARDS
FOR SALE BY U. S. GEOLOGICAL SURVEY, RESTON, VIRGINIA 22092
A FOLDER DESCRIBING TOPOGRAPHIC MAPS AND SYMBOLS IS AVAILABLE ON REQUEST

USGS
Historical File
Topographic Division

VERNON, FLA.
N3030-W8537.5/7.5
1950
AMS 3845 II SW-SERIES 5847

MAR 19 1976