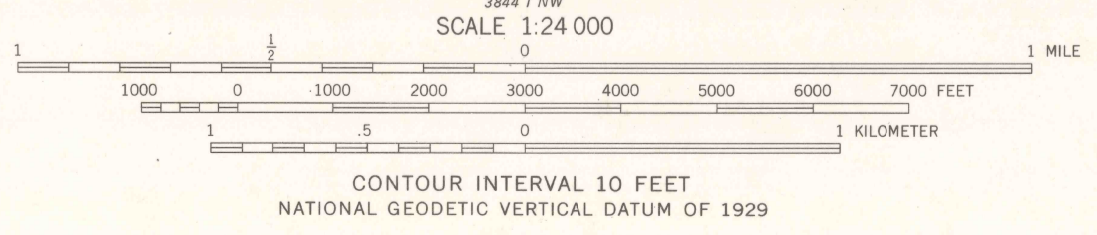
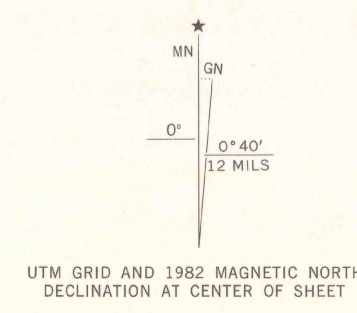



Mapped, edited, and published by the Geological Survey in cooperation with the U. S. Corps of Engineers Revised in cooperation with State of Florida Agencies Control by USGS and NOS/NOAA  
Culture and drainage in part compiled from aerial photographs taken 1947. Topography by plane-table surveys 1950 Revised from aerial photographs taken January 1976 Field checked 1977. Map edited 1982  
Polyconic projection. 10,000-foot grid ticks based on Florida coordinate system, north zone 1000-meter Universal Transverse Mercator grid, zone 16 1927 North American Datum  
To place on the predicted North American Datum 1983 move the projection lines 17 meters south and 7 meters west as shown by dashed corner ticks



ROAD CLASSIFICATION

|                                 |   |
|---------------------------------|---|
| Primary highway, hard surface   | Light-duty road, hard or improved surface |
| Secondary highway, hard surface | Unimproved road                           |
| ○ Interstate Route              | ○ U. S. Route                             |
| ○ State Route                   | □ County Route                            |

THIS MAP COMPLIES WITH NATIONAL MAP ACCURACY STANDARDS FOR SALE BY U. S. GEOLOGICAL SURVEY, RESTON, VIRGINIA 22092 A FOLDER DESCRIBING TOPOGRAPHIC MAPS AND SYMBOLS IS AVAILABLE ON REQUEST



VERNON, FLA.  
N3030-W8537.5/7.5  
1982  
DMA 3845 II SW-SERIES V847