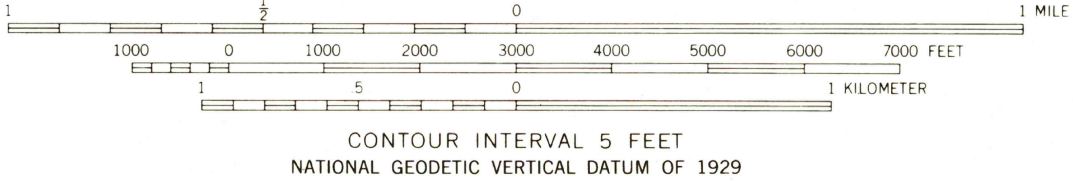
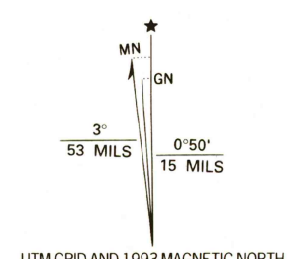



Produced by the United States Geological Survey
in cooperation with State of Florida agencies
Control by USGS, NOS/NOAA and Florida Geodetic Survey
Topography by photogrammetric methods from aerial photographs
taken 1965. Field checked 1968
Projection and 10,000-foot grid ticks: Florida coordinate
system, north zone (Lambert conformal conic)
1000-meter Universal Transverse Mercator grid ticks, zone 17, shown in blue
1927 North American Datum (NAD 27)
North American Datum of 1983 (NAD 83) is shown by dashed corner ticks
The values of the shift between NAD 27 and NAD 83 for 7.5-minute
intersections are given in USGS Bulletin 1875
Fine red dashed lines indicate selected fence and field lines where
generally visible on aerial photographs. This information is unchecked



THIS MAP COMPLIES WITH NATIONAL MAP ACCURACY STANDARDS
FOR SALE BY U.S. GEOLOGICAL SURVEY
DENVER, COLORADO 80225, OR RESTON, VIRGINIA 22092
A FOLDER DESCRIBING TOPOGRAPHIC MAPS AND SYMBOLS IS AVAILABLE ON REQUEST

Revisions shown in purple and woodland compiled in
cooperation with state of Florida agencies from
aerial photographs taken 1990 and other sources
Contours not revised. This information not field checked
Map edited 1993



WATERS LAKE, FLA.
29082-F6-TF-024
1968
REVISED 1993
DMA 4443 II NW-SERIES V847