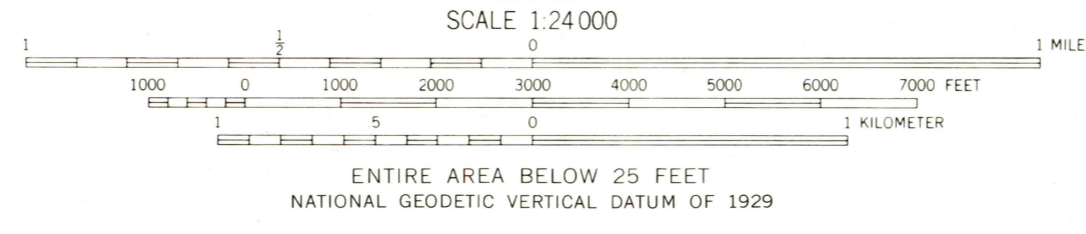
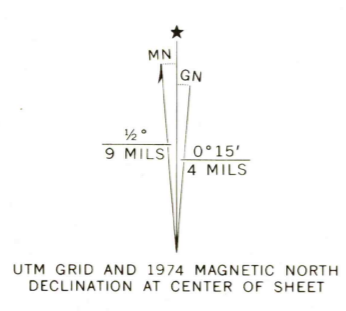



Mapped, edited, and published by the Geological Survey
 Control by USGS, USC&GS, and USCE
 Orthophotomap prepared from aerial photograph taken February 10, 1971. Field checked 1974
 Projection and 10,000-foot grid ticks: Florida coordinate system, east zone (transverse Mercator)
 1,000-meter Universal Transverse Mercator grid ticks, zone 17, shown in blue. 1927 North American datum
 Where omitted, land lines have not been established
 Map photomapped 1990
 No major culture or drainage changes observed



THIS MAP COMPLIES WITH NATIONAL MAP ACCURACY STANDARDS FOR SALE BY U.S. GEOLOGICAL SURVEY DENVER, COLORADO 80225, OR RESTON, VIRGINIA 22092 A FOLDER DESCRIBING TOPOGRAPHIC MAPS AND SYMBOLS IS AVAILABLE ON REQUEST



ROAD CLASSIFICATION

Primary highway, hard surface	Light duty road, hard or improved surface
Secondary highway, hard surface	Unimproved road
Trails	Interstate Route
	U. S. Route
	State Route

WEST OF BIG LAKE, FLA.
 (FORMERLY FORT LAUDERDALE 2 NW)
 26080-D4-0M-024
 1974
 PHOTOINSPECTED 1990
 DMA 4936 IV NW - SERIES V8470