
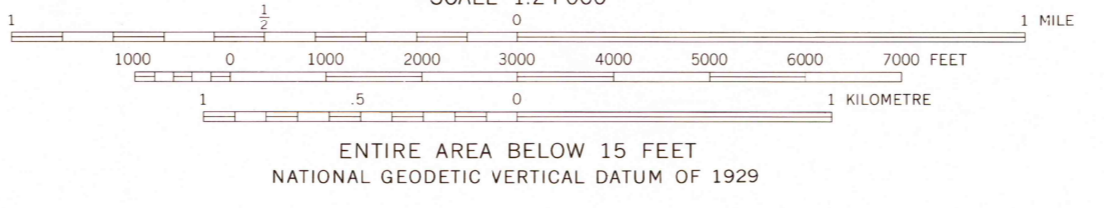
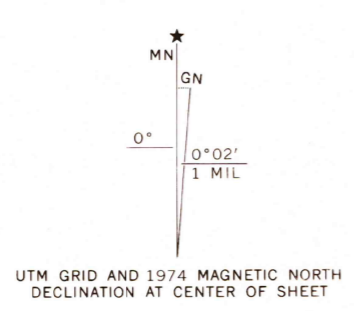


Mapped, edited, and published by the Geological Survey
 Control by USGS, NOS/NOAA, and USCE
 Orthophotomap prepared from aerial photograph taken January 16, 1971. Field checked 1974
 Projection and 10,000-foot grid ticks: Florida coordinate system, east zone (transverse Mercator)
 1000-metre Universal Transverse Mercator grid ticks, zone 17, shown in blue. 1927 North American datum
 Dotted land lines established by private survey
 Where omitted land lines have not been established or are not shown because of insufficient data



ROAD CLASSIFICATION

Primary highway, hard surface	Light-duty road, hard or improved surface
Secondary highway, hard surface	Unimproved road
Trails	
Interstate Route	U. S. Route
	State Route

THIS MAP COMPLIES WITH NATIONAL MAP ACCURACY STANDARDS FOR SALE BY U. S. GEOLOGICAL SURVEY, RESTON, VIRGINIA 22092 A FOLDER DESCRIBING TOPOGRAPHIC MAPS AND SYMBOLS IS AVAILABLE ON REQUEST

WEST OF HORSESHOE HEAD, FLA.
 (FORMERLY EVERGLADES 3 SW)
 26080-A8-0M-024
 1974
 DMA 4836 III SW - SERIES V8470