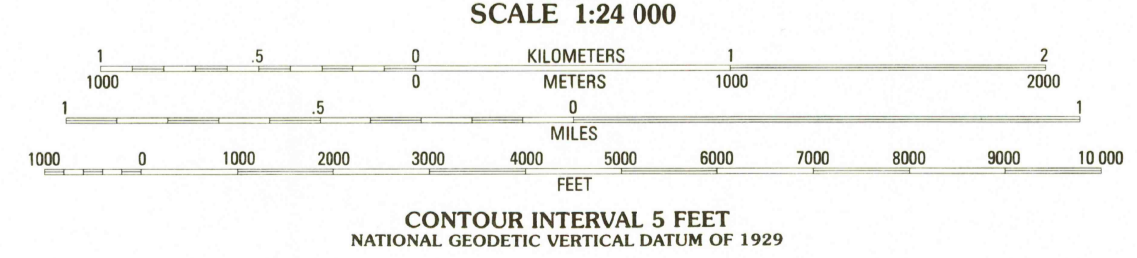
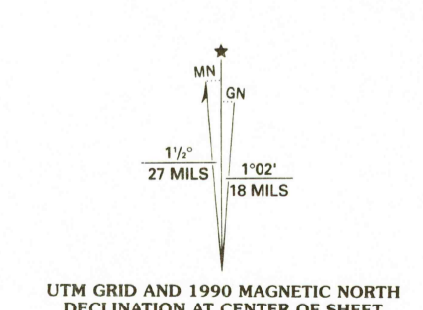



Produced by the United States Geological Survey
in cooperation with State of Florida agencies
Control by USGS and NOS/NOAA
Topography by photogrammetric methods from aerial photographs
taken 1975. Revised from aerial photographs taken 1983
Field checked 1989. Map edited 1990
Supersedes map dated 1945
Projection and 10,000-foot grid ticks: Florida coordinate
system, north zone (Lambert conformal conic)
1000-meter Universal Transverse Mercator grid, zone 16
1927 North American Datum
To place on the predicted North American Datum 1983,
move the projection lines 19 meters south and
8 meters west as shown by dashed corner ticks
There may be private inholdings within the boundaries of
the National or State reservations shown on this map
Dotted land lines established by private subdivision of
the Forbes Purchase



ROAD CLASSIFICATION

Primary highway, hard surface	Light-duty road, hard or improved surface
Secondary highway, hard surface	Unimproved road
Interstate Route	U. S. Route
	State Route
	County Route

THIS MAP COMPLIES WITH NATIONAL MAP ACCURACY STANDARDS
FOR SALE BY U. S. GEOLOGICAL SURVEY, DENVER, COLORADO 80225, OR RESTON, VIRGINIA 22092
A FOLDER DESCRIBING TOPOGRAPHIC MAPS AND SYMBOLS IS AVAILABLE ON REQUEST



WOODS, FLA.
30084-C8-TF-024
1990
DMA 4044 IV SW - SERIES V847