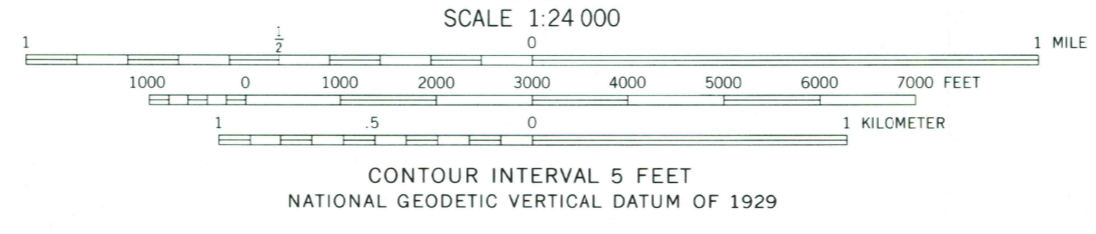
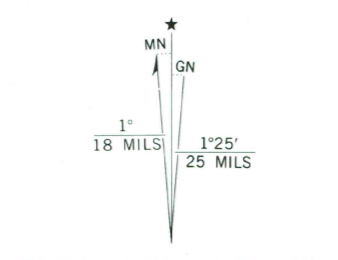


Mapped, edited, and published by the Geological Survey

Control by USGS and NOS/NOAA
Culture and drainage in part compiled from aerial photographs taken 1951. Topography by planetable surveys 1953-1954. Revised from aerial photographs taken January, 1976. Field checked 1978. Map edited 1981.

Polyconic projection. 10,000-foot grid ticks based on Florida coordinate system, north zone 1000-meter Universal Transverse Mercator grid, zone 16 1927 North American Datum. To place on the predicted North American Datum 1983 move the projection lines 19 meters south and 10 meters west as shown by dashed corner ticks.


Dotted land lines established by private subdivision of the Forbes Purchase. There may be private inholdings within the boundaries of the National or State reservations shown on this map.



ROAD CLASSIFICATION

Primary highway, hard surface	Light-duty road, hard or improved surface
Secondary highway, hard surface	Unimproved road
Interstate Route	U. S. Route
State Route	County Route

THIS MAP COMPLIES WITH NATIONAL MAP ACCURACY STANDARDS FOR SALE BY U. S. GEOLOGICAL SURVEY, DENVER, COLORADO 80225 OR RESTON, VIRGINIA 22092. A FOLDER DESCRIBING TOPOGRAPHIC MAPS AND SYMBOLS IS AVAILABLE ON REQUEST.



WOODVILLE, FLA.
N3015-W8407.5/7.5

1981
DMA 4144 1 SW-SERIES 5847

