

A.M.S. V847  
First Edition (AMS 1), 1944; (AMS 2), 1947.

Prepared under the direction of the Chief of Engineers by the Army Map Service (AM), U. S. Army, Washington, D. C. Scale changed, marginal data revised and Universal Transverse Mercator Grid added, 1947. Copied in 1947 from Florida, 1:31,680, AMS, Cockroach Bay, 1944. Original map compiled by photogrammetric methods and plane-table surveys for the Army Map Service by USCGS. Horizontal and vertical control by USCGS and U. S. Engineer Department. Aerial photography by U. S. Coast and Geodetic Survey, 1942. This map complies with the national standard map accuracy requirements.

**LEGEND**

**ROAD DATA 1944**

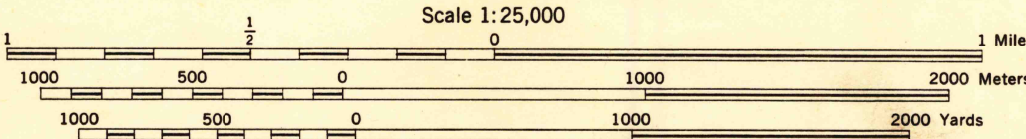
Hard surface, heavy duty road, more than two lanes wide	Loose surface, graded, dry weather road
Hard surface, heavy duty road, two lanes wide; Federal route marker	Trail; Dirt road
Secondary, hard surface, all weather road, two lanes wide; State route marker	Railroad in street; Carline in street

**RAILROADS**

Standard gauge	Single track	Double track	UNDER CONSTRUCTION	ABANDONED
Narrow gauge	Single track	Double track	Single track	Double track

**BOUNDARIES**

International	Mine	Intermittent lake
State	Horizontal control sta	Intermittent stream
County (with monument)	Bench mark	Dam
County subdivision	Spot elevation	Rapids; Falls
Reservation	Woods	Large rapids and falls
Military reservation	Woods-brushwood	Swamp, marsh
School; Church	Brushwood	Rocks awash at low tide
Cemetery	Orchard	Wharf, pier
Churchyard	Mangrove	Man-made shoreline



Scale 1:25,000

CONTOUR INTERVAL 20 FEET  
DATUM IS MEAN SEA LEVEL

TRANSVERSE MERCATOR PROJECTION  
1927 NORTH AMERICAN DATUM

ONE THOUSAND YARD UNIVERSAL TRANSVERSE MERCATOR GRID, ZONE 17

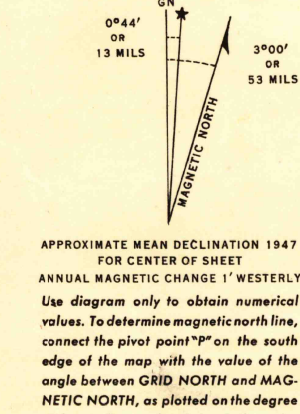
BROWN NUMBERED TICKS INDICATE THE NEARBY POINTS OF THE 1000 YARD U. S. POLYCONIC GRID, ZONE 17

THE LAST THREE DIGITS OF THE GRID NUMBERS ARE OMITTED

NOTE: OFFICERS USING THIS MAP WILL ADD VERNIER CORRECTIONS AND ADDITIONS WHICH COME TO THEIR ATTENTION AND MAIL DIRECT TO THE ARMY MAP SERVICE, WASHINGTON, D. C.

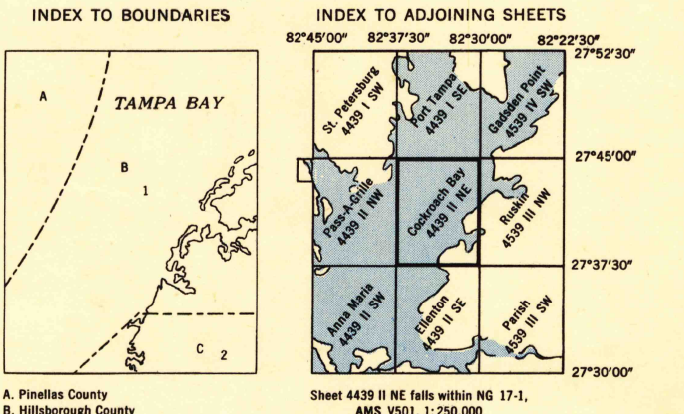
**HISTORICAL FILES**  
(DO NOT REMOVE)

HEIGHTS IN FEET



**SUPERSEDED**

COCKROACH BAY, FLORIDA  
N2737.5-W8230.7/5



FILE COPY