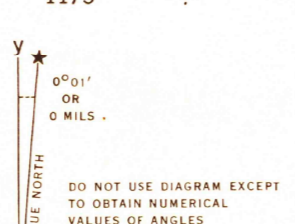



First Edition 1926  
Second Edition (AMS 2), 1944  
Prepared under the direction of the Chief of Engineers, U. S. Army, by the Army Map Service (SX), U. S. Army, Washington, D. C., 1943.  
Compiled from U. S. C. & G. S. Planimetric "T" Charts, T-5489, T-5490, T-5491, T-5494, 1934, U. S. E. Fire Control Maps, 1919, U. S. G. S., Fort Barrancas Quadrangle, 1942.  
Aerial Photography and Photo Indices by A. A. A., U. S. D. A., 1940.  
Approximate Reservation Boundary (May 1944)  
Polyconic Projection, North American Datum 1927.  
ROAD CLASSIFICATION 1943

Dependable hard surface, heavy duty road. ————  
Loose surface graded, dry weather road. - - - - -  
Secondary, hard surface, all weather road. ————  
Dirt road. - - - - -  
U. S. Route 193  
State Route 125  
3 LANE 4 LANE  
More than two lanes indicated by note along road with tick at point of change.

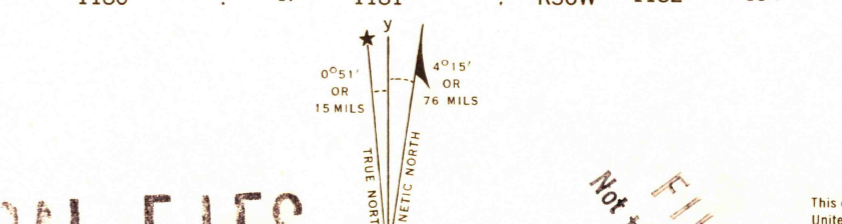
FILE COPY MAP INFORMATION OFFICE



DECLINATION DIAGRAM FOR HARBOR DEFENSE GRID FOR CENTER OF SHEET  
DO NOT USE DIAGRAM EXCEPT TO OBTAIN NUMERICAL VALUES OF ANGLES  
1000 Yard Harbor Defense Grid, Pensacola area, is indicated by dotted ticks outside the next line.



Scale 1:25,000  
CONTOUR INTERVAL 10 FEET  
DATUM IS MEAN SEA LEVEL  
ONE THOUSAND YARD GRID COMPUTED FROM "GRID SYSTEM FOR PROGRESSIVE MAPS IN THE U. S. ZONE C, U. S. C. & G. S. SPECIAL PUBLICATION NO. 99" THE LAST THREE DIGITS OF THE GRID NUMBERS ARE OMITTED  
NOTE: OFFICERS USING THIS MAP WILL MARK HEREON CORRECTIONS AND ADDITIONS WHICH COME TO THEIR ATTENTION AND MAIL DIRECT TO "THE CHIEF OF ENGINEERS, WASHINGTON, D. C."



APPROXIMATE MEAN DECLINATION 1944 FOR CENTER OF SHEET  
ANNUAL MAGNETIC CHANGE 2" INCREASE  
To determine magnetic declination for any date, connect the pivot point "P" on the south edge of the map to the value of the angle between GRID NORTH and MAGNETIC NORTH, as plotted on the degree scale of the north edge of the map.

HISTORICAL FILES

(DO NOT REMOVE)

ARMY MAP SERVICE, U. S. ARMY, WASHINGTON, D. C. 100715  
1944  
6744 SX

RESTRICTED

This document contains information affecting the national defense of the United States within the meaning of the Espionage Act, 50 U. S. C., 31 and 32, as amended. Its transmission or the revelation of its contents in any manner to an unauthorized person is prohibited by law.

FORT BARRANCAS, FLA.  
N3015-W8715 7.5  
690 S-TF