



Prepared by the Army Map Service (RMND), Corps of Engineers, U.S. Army, Washington, D.C. Compiled in 1955 from United States quadrangles, 1:25,000 and 1:101,680, 1945-53; USCGS charts, 1943-51. Planimetric detail revised by photoplanimetric methods. Control by USGS, USCGS, and USCE. Map field checked 1957. Limited revision by U.S. Geological Survey, 1967.

100,000-foot grid based on Florida coordinate system, north zone
10,000-meter Universal Transverse Mercator grid ticks, zone 16, shown in blue

LEGEND
ROAD DATA 1957 PARTIALLY REVISED 1967
Figures in red denote approximate distances in miles between stars

POPULATED PLACES

Over 500,000	BOSTON
100,000 to 500,000	RICHMOND
25,000 to 100,000	EVANSTON
5,000 to 25,000	Hialeah
1,000 to 5,000	Bar Harbor
Less than 1,000	


RAILROADS
Standard gauge
Narrow gauge
Landplane airport
Seaplane airport
Power line
Spot elevation in feet

ROADS
Hard surface, heavy duty
Hard surface, medium duty
More than two lanes wide
Two lanes wide, Federal route marker
More than two lanes wide
Two lanes wide, State route marker
Improved light duty
Unimproved dirt
Trail

LANDMARKS
School; Church; Other
Depth curve in feet
Limit of danger; Reef
Rocks; Awash; Sunken
Foreshore flat
Intermittent or dry stream
Marsh or swamp

BOUNDARIES
International
State
County
Park or reservation
Horizontal control point

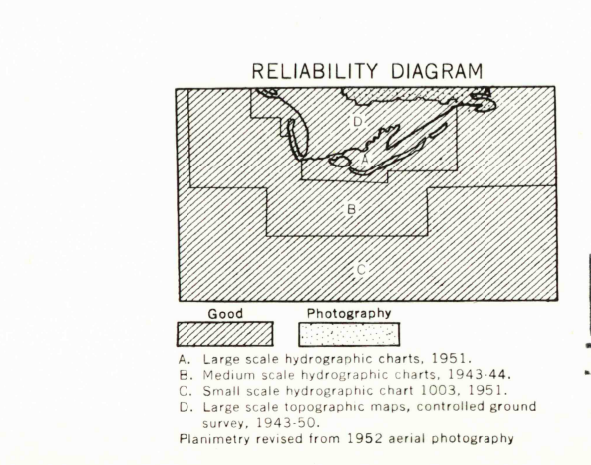
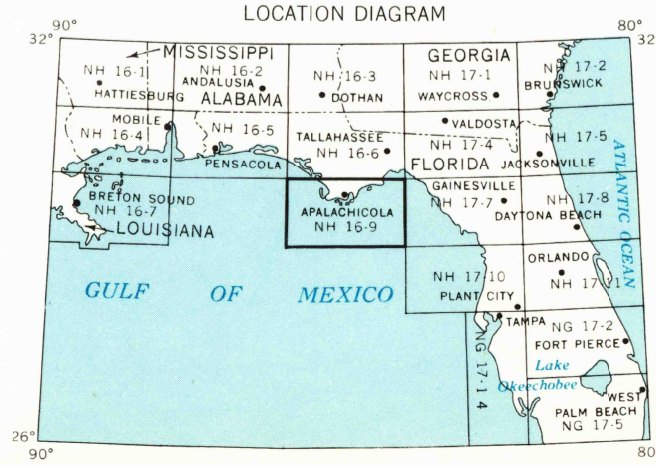
Other Symbols
Landmarks: School; Church; Other
Depth curve in feet
Limit of danger; Reef
Rocks; Awash; Sunken
Foreshore flat
Intermittent or dry stream
Marsh or swamp



MAXIMUM ELEVATION LESS THAN 50 FEET
TRANSVERSE MERCATOR PROJECTION

1965 MAGNETIC DECLINATION FROM TRUE NORTH FOR THIS SHEET VARIES FROM 3° (50 MILES) EASTERLY FOR THE CENTER OF THE WEST EDGE TO 1° (30 MILES) EASTERLY FOR THE CENTER OF THE EAST EDGE.

FOR SALE BY U.S. GEOLOGICAL SURVEY, WASHINGTON, D.C. 20242



U.S.G.S. FILE COPY TOPOGRAPHIC DIVISION

SECTIONIZED TOWNSHIP

6	5	4	3	2	1
7	8	9	10	11	12
18	17	16	15	14	13
19	20	21	22	23	24
30	29	28	27	26	25
31	32	33	34	35	36

APALACHICOLA, FLORIDA
1957
LIMITED REVISION 1967