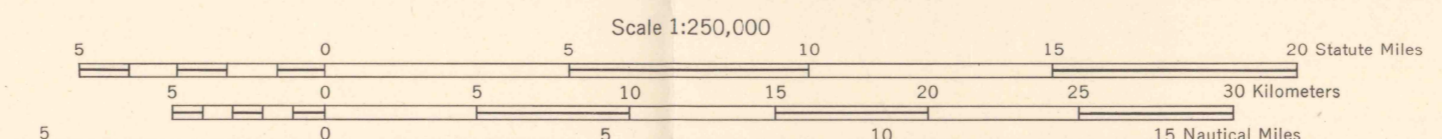


V501
Edition 1-AMS (First Printing, 7-58)
Prepared by the Army Map Service, (NGS), Corps of Engineers, U. S. Army, Washington, D. C. Compiled in 1956 by photogrammetric methods and from Florida, 1:25,000 AMS, 1947-55; USCGS Charts 1246, 1395, 1247, 1354. Horizontal and vertical control by USCGS, USGS, CE and Florida Geodetic Survey. Map field checked, 1956.

LEGEND

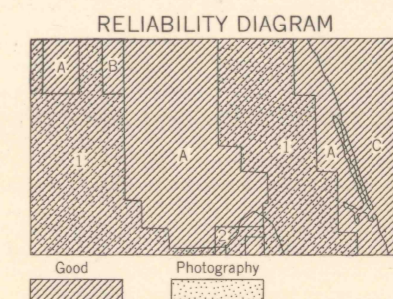
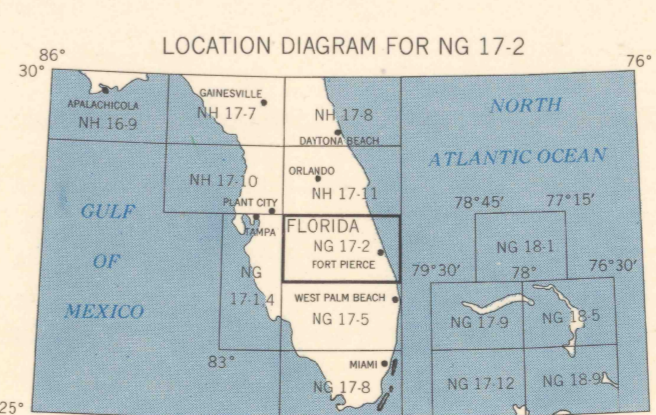
ROAD DATA 1956
Figures in red denote approximate distances in miles between stars

POPULATED PLACES	RAILROADS	BOUNDARIES	LANDS & LANDS
Over 500,000	Standard gauge	State	Water
100,000 to 500,000	Narrow gauge	County	Marsh or swamp
25,000 to 100,000	Single track	Indian reservation	
5,000 to 25,000	Double or multiple	State park	
1,000 to 5,000	Standard gauge	State forest	
Less than 1,000	Standard gauge	State forest	
	Standard gauge	State forest	



CONTOUR INTERVAL 50 FEET
WITH SUPPLEMENTARY CONTOURS AT 25 FOOT INTERVALS
TRANSVERSE MERCATOR PROJECTION

BLUE NUMBERED LINES INDICATE THE 10,000 METER UNIVERSAL TRANSVERSE MERCATOR GRID, ZONE 17
THE LAST FOUR DIGITS OF THE GRID NUMBER ARE OMITTED
1955 MAGNETIC DECLINATION FOR THIS SHEET VARIES FROM 1°45' EASTERN FOR THE CENTER OF THE SHEET TO 0°30' EASTERN FOR THE CENTER OF THE SHEET. MEAN ANNUAL CHANGE 0.8" OF WESTERLY.
USERS NOTING ERRORS OR OMISSIONS ON THIS MAP ARE USED TO MARK HEREON AND FORWARD DIRECTLY TO THE COMMANDING OFFICER, ARMY MAP SERVICE, WASHINGTON, D. C. MAPS SO FORWARDED WILL BE RETURNED OR REPLACED IF DESIRED.



U. S. GEOLOGICAL SURVEY
WASHINGTON
OCT 20 1958
LIBRARY

PRINTED BY ARMY MAP SERVICE, CORPS OF ENGINEERS, 7-58, 665928 SK

United States. Topo. 1:250,000.
sheet Fort Pierce,
cop. 1.