

Prepared by the Army Map Service (ASCS), Corps of Engineers, U.S. Army, Washington, D.C. Compiled in 1955 by photogrammetric methods and from USGS quadrangles 1946-1952, USGS & GS Charts, 1952-1953, and AMS quadrangles 1946-1947. Planimetric detail revised by photogrammetric methods. Horizontal and vertical control by USGS, USACE and Florida Geodetic Survey, Photography field annotated 1955. Limited revision by U.S. Geological Survey, 1962.

100,000-foot grids based on Florida coordinate system east and west zones 10,000-meter Universal Transverse Mercator grid ticks, zone 17, shown in blue.

LEGEND

ROAD DATA 1959. PARTIALLY REVISED 1962. Figures in red denote approximate distances in miles between stars.

POPULATED PLACES

Over 500,000	Large city
100,000 to 500,000	Medium city
25,000 to 100,000	Small city
5,000 to 25,000	Village
1,000 to 5,000	Hamlet
Less than 1,000	Unincorporated community

RAILROADS

- Single track
- Double or multiple track
- Standard gauge
- Narrow gauge

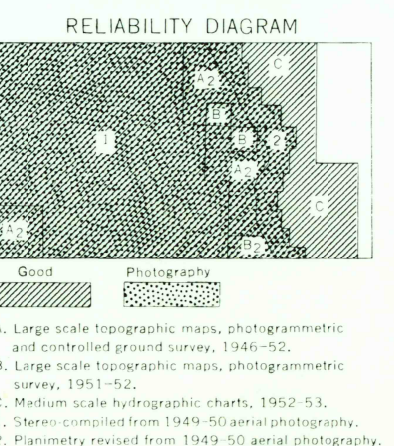
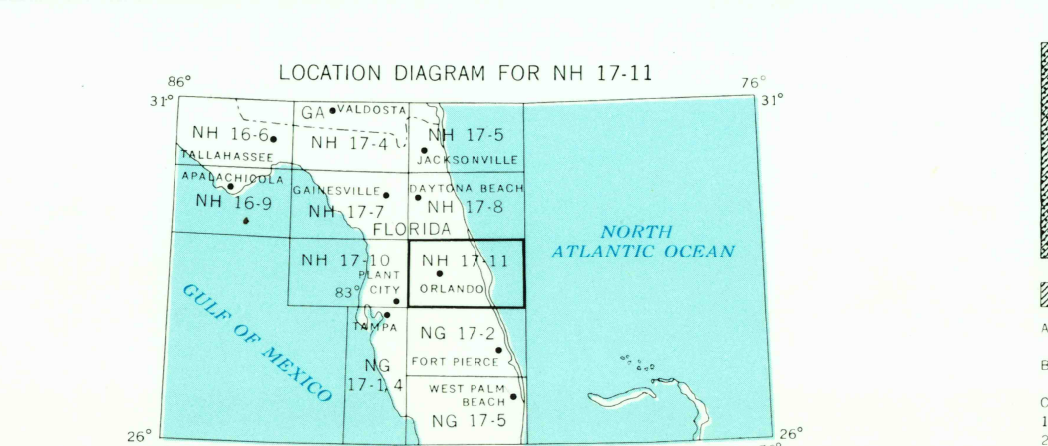

BOUNDARIES

- International
- State
- County
- Park or reservation
- Horizontal control point
- Spot elevation in feet

LANDMARKS

- School
- Church
- Other
- Depth curve in feet
- Limit of danger: Reef
- Rock: Awash, Sunken
- Foreshore flat; Mangrove
- Orchard
- Intermittent or dry stream
- Marsh or swamp

Other symbols: Landplane airport, Landing area, Seaplane airport, Power line, Orchard, Woods brushwood.



USGS
Historical File
Topographic Division

TOWNSHIP OR RANGE LINE

LAND GRANT BOUNDARY

SECTIONIZED TOWNSHIP

6	5	4	3	2	1
7	8	9	10	11	12
13	14	15	16	17	18
19	20	21	22	23	24
25	26	27	28	29	30
31	32	33	34	35	36

NOV 24 1968

U.S.G.S.
FILE COPY
TOPOGRAPHIC DIVISION

ORLANDO, FLORIDA

1955

LIMITED REVISION 1962