

RESTRICTED

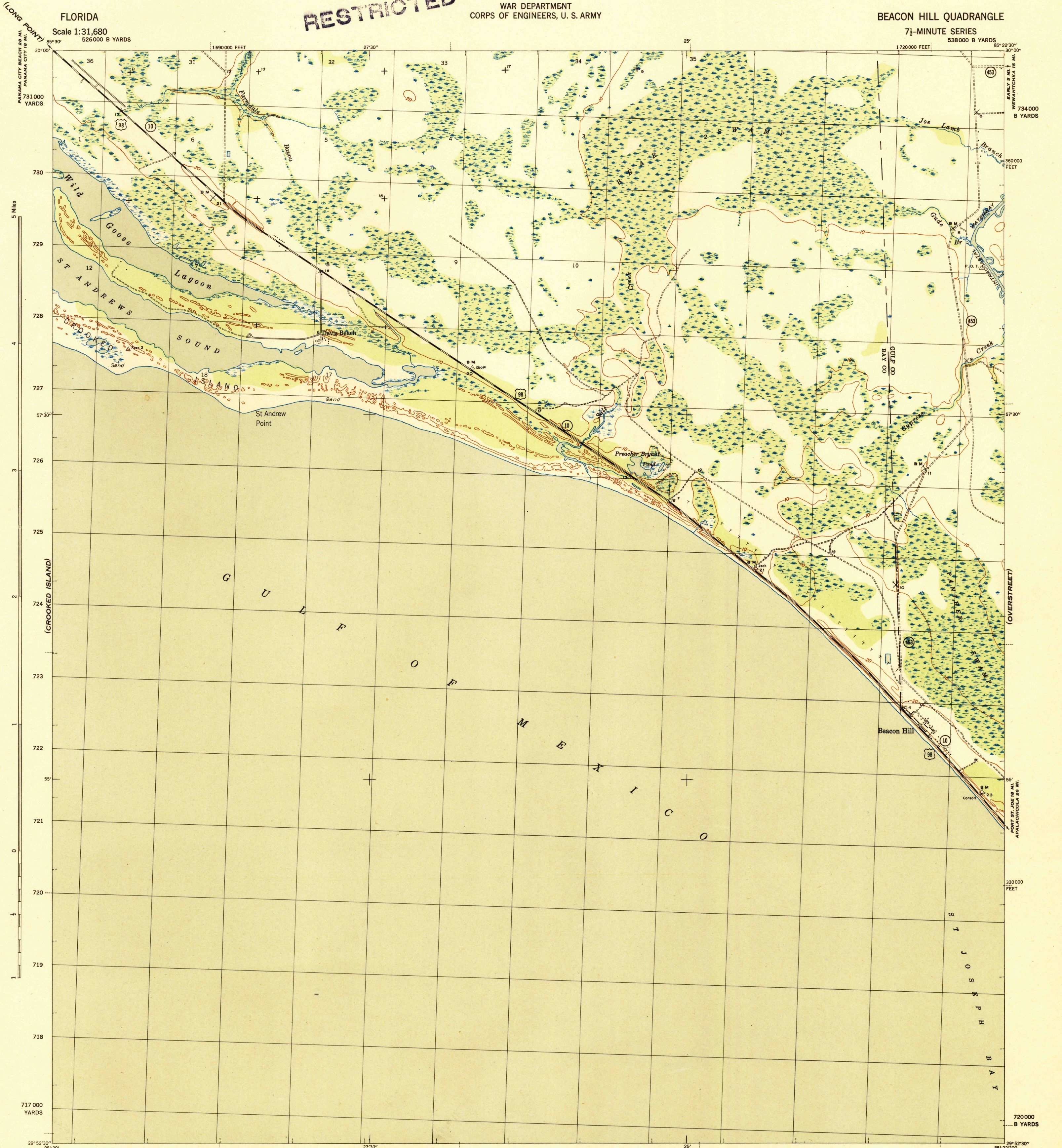
WAR DEPARTMENT
CORPS OF ENGINEERS, U. S. ARMY

BEACON HILL QUADRANGLE

7½-MINUTE SERIES

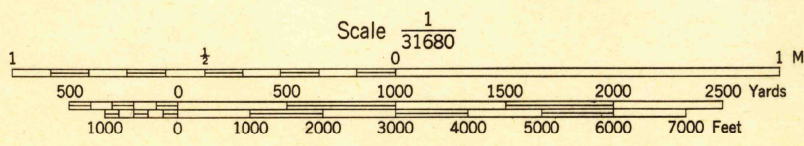
FLORIDA

Scale 1:31,680
526000 B YARDS



Mapped by U. S. Geological Survey under direction of the
Chief of Engineers, U. S. Army, 1943
Topography by U. S. Geological Survey
Control by U. S. C. & G. S., C. of E., U. S. Army, and U. S. G. S.
Polyconic projection, 1927 North American datum
This map complies with national standard map accuracy requirements

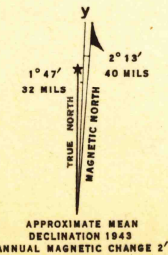
ROAD CLASSIFICATION
Dependable hard-surface heavy-duty road
Secondary, hard-surface all-weather road
Loose-surface graded dry-weather road
Unimproved road
U. S. Route 7
State Route 15
More than two lanes indicated by note along road with tick at point of change



CONTOUR INTERVAL 10 FEET
DATUM IS MEAN SEA LEVEL
ONE THOUSAND YARD GRID COMPUTED FROM "GRID SYSTEM FOR PROGRESSIVE MAPS IN THE U. S." ZONE C, U. S. C. & G. S. SPECIAL PUBLICATION NO. 59
THE "B" GRID IS INDICATED BY DASHED TICKS INSIDE MARGIN
THE LAST THREE DIGITS OF THE GRID NUMBERS ARE OMITTED
TEN THOUSAND FOOT GRID BASED ON FLORIDA (NORTH) PLANE COORDINATE SYSTEM
NOTE: OFFICERS USING THIS MAP WILL MAKE HEREON CORRECTIONS AND ADDITIONS WHICH COME TO THEIR ATTENTION AND MAIL DIRECT TO "THE CHIEF OF ENGINEERS, WASHINGTON, D. C."

USGS
Historical File
Topographic Division

U. S. G. S.
FILE COPY
Inspection and Mailing.



REPRODUCED BY U. S. GEOLOGICAL SURVEY
A. M. S. No. 120647

BEACON HILL, FLA.
N2952.5-W8522.5/7.5
EDITION OF 1944

JAN 27 1944