

(FORBES ISLAND)

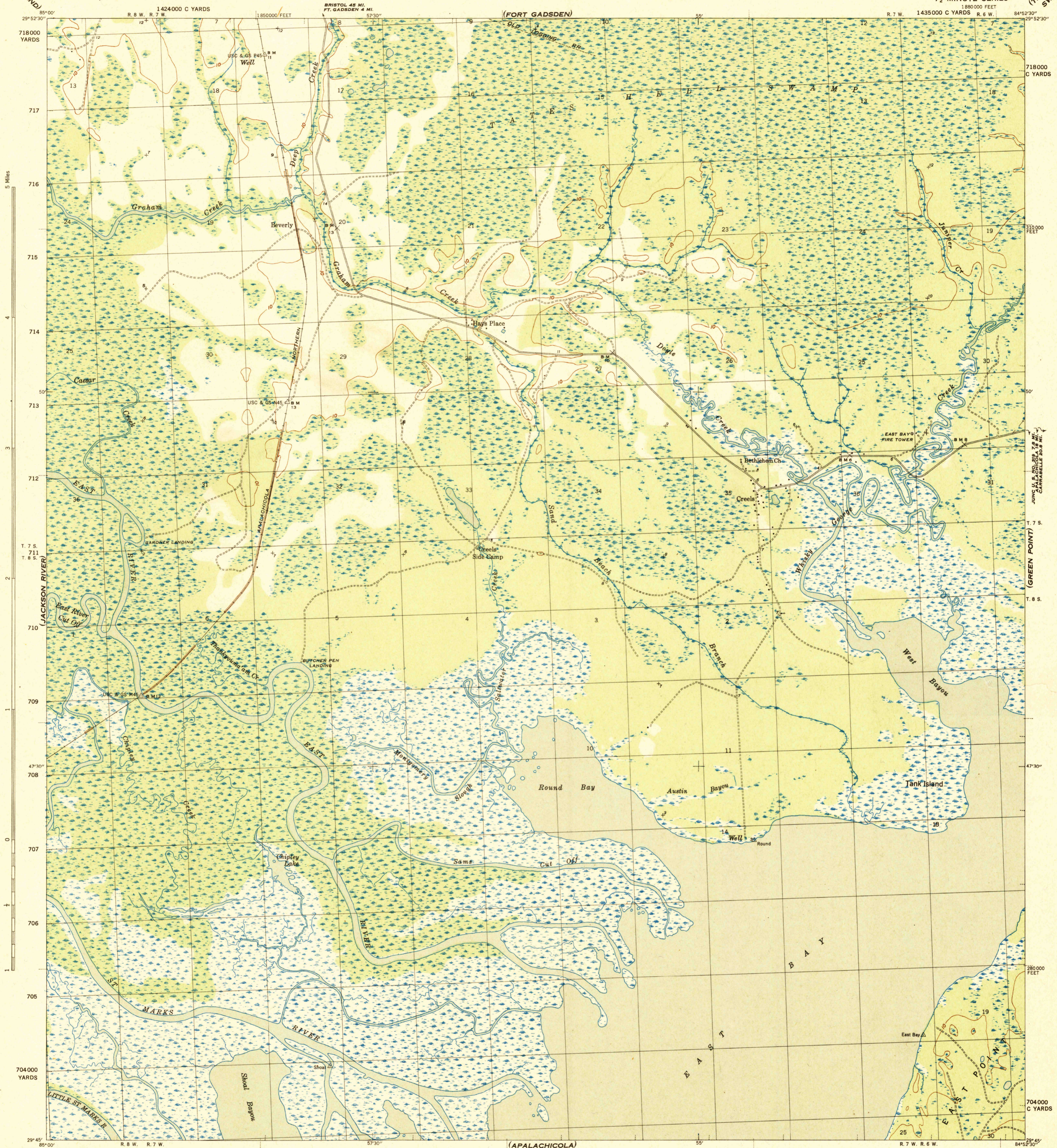
FLORIDA  
(FRANKLIN COUNTY)  
Scale 1:31,680

WAR DEPARTMENT  
CORPS OF ENGINEERS, U. S. ARMY

U. S. G. S.  
FILE COPY  
Incessant and Piling.

BEVERLY QUADRANGLE  
7 1/2-MINUTE SERIES

(TATES HELL SWAMP)



5 Miles

T. 7 S.  
711  
T. 8 S.

707

706

705

704000  
YARDS

(WEST PASS)

JUN 14 1892  
CANNONVILLE 208 MI.

T. 7 S.  
(GREEN POINT)

4730'

280000  
FEET


704000  
C. YARDS

29° 45'

Mapped by U. S. Geological Survey under direction of the Chief of Engineers, U. S. Army, 1943  
Topography by U. S. Geological Survey  
Control by U. S. C. & G. S. and U. S. G. S.  
Polyconic projection, 1927 North American datum  
This map complies with national standard map accuracy requirements

ROAD CLASSIFICATION  
Dependable hard-surface Loose-surface graded U. S. Route 117  
heavy-duty road dry weather road  
Secondary hard-surface State Route 86  
all-weather road Unimproved road  
More than two lanes indicated by note along road with tick at point of change  
3 LANE | 4 LANE  
1944

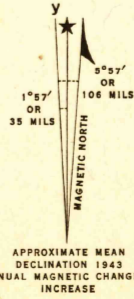
Scale 1/31680



CONTOUR INTERVAL 10 FEET  
DATUM IS MEAN SEA LEVEL

ONE THOUSAND YARD GRID COMPUTED FROM "GRID SYSTEM FOR PROGRESSIVE MAPS IN THE U. S." ZONE B, U. S. C. & G. S. SPECIAL PUBLICATION NO. 59  
THE LAST THREE DIGITS OF THE GRID NUMBERS ARE OMITTED  
THE "0" GRID IS INDICATED BY DASHED TICKS INSIDE BOUNDING  
TEN THOUSAND FOOT GRID BASED ON FLORIDA (NORTH) PLANE COORDINATE SYSTEM  
NOTE: OFFICERS USING THIS MAP WILL MARK HEREON CORRECTIONS AND ADDITIONS WHICH COME TO THEIR ATTENTION AND MAIL DIRECT TO "THE CHIEF OF ENGINEERS, WASHINGTON, D. C."

USGS  
Historical File  
Topographic Division  
U. S. G. S.  
FILE COPY  
Incessant and Piling.



RESTRICTED

BEVERLY, FLA.  
N2945-W8452.5/7.5  
EDITION OF 1945

FLB 26 1945