


A.M.S. V747
First Edition (AMS 1), 1941; (AMS 2), 1947.



CONTOUR INTERVAL 20 FEET
DATUM IS MEAN SEA LEVEL (1929 ADJ.)

TRANSVERSE MERCATOR PROJECTION
1927 NORTH AMERICAN DATUM

ONE THOUSAND METER UNIVERSAL TRANSVERSE MERCATOR GRID, ZONE 17
BROWN NUMBERED TICS INSIDE THE GRID NUMBER INDICATE THE
1,000 METER U.S. POLYCONIC GRID ZONE

THE LAST THREE DIGITS OF THE GRID NUMBERS ARE OMITTED

NOTE: OFFICERS USING THIS MAP WILL ADD HEREON CORRECTIONS AND ADDITIONS WHICH COE TO THEIR ATTENTION AND MAIL DIRECT TO THE ARMY MAP SERVICE, WASHINGTON, D. C.

Prepared under the direction of the Chief of Engineers by the Army Map Service (AM), U. S. Army, Washington, D. C. Scale changed; marginal data revised and Universal Transverse Mercator Grid added, 1947. Copied in 1947 from Florida, 1:62,500, AMS, Bostwick, 1941. Original map compiled by stereophotogrammetric methods for the Army Map Service by 30th Engineer Battalion, U. S. Army. Horizontal and vertical control by USCGS, Florida Geodetic Control Survey and 30th Engineer Battalion, U. S. Army. Aerial photography by U. S. Army Air Force, 1941.

LEGEND
ROAD DATA 1941

Three miles only	Unimproved roads	Intermittent lake
Hard impervious and other surface improvements	Trails	Intermittent stream
Improved dirt roads	Railroad in street, Carline in street	Dam
	UNDER CONSTRUCTION	Rapids; Falls
	ABANDONED	Large rapids and falls
RAILROADS	Single track	Swamp, marsh
Standard gauge	Double track	Woods
Narrow gauge	Single track	Woods-brushwood
Single track carline	Double track	Brushwood
	Double track carline	Rocks wash at low tide
BOUNDARIES		Orchard
International	Mine	Vineyard
State	Horizontal control sta.	
County (with monument)	Bench mark	
County subdivision	Spot elevation	
Reservation	Woods	
Military reservation	Woods-brushwood	
School; Church	Brushwood	
Cemetery	Orchard	
Churchyard	Vineyard	
	Man made shoreline	

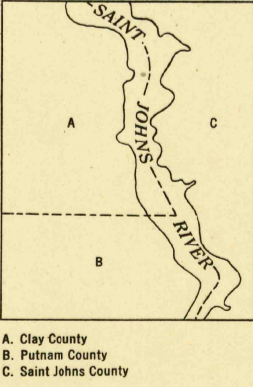
HEIGHTS IN FEET

HISTORICAL FILES
(DO NOT REMOVE)

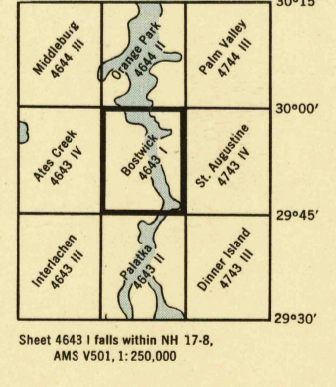
SUPERSEDED

FILE COPY BOSTWICK, FLORIDA
Not to be Removed from Files N2945-W8130/15

INDEX TO BOUNDARIES



INDEX TO ADJOINING SHEETS



Sheet 4643 I has within it 134, AMS 9501, 1:50,000