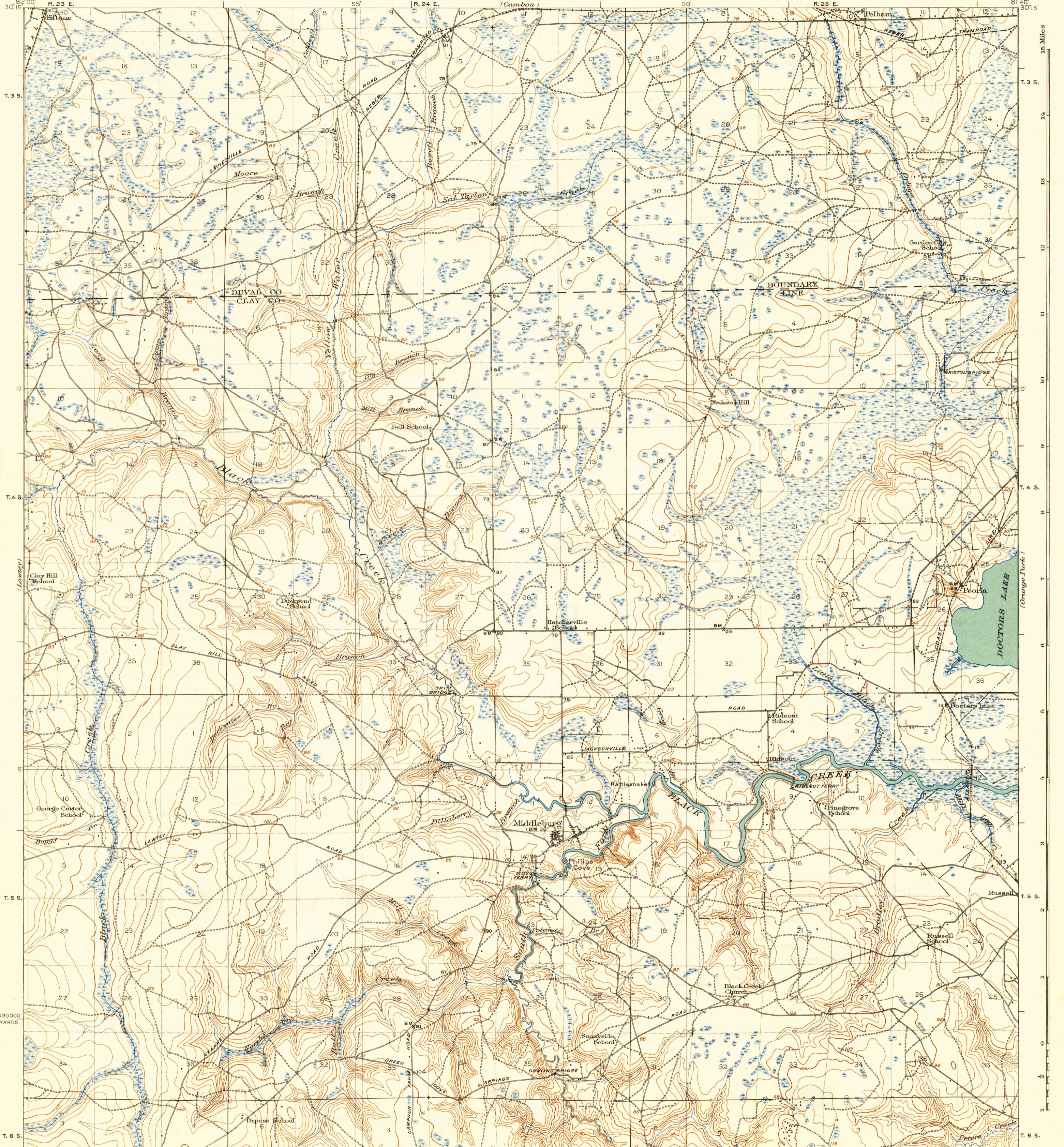
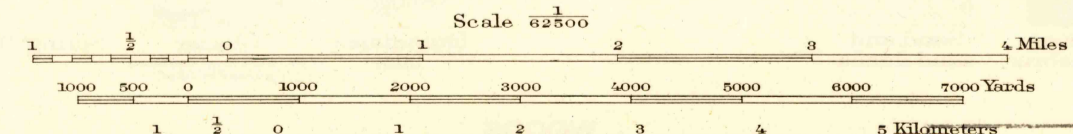
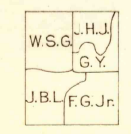


FILE COPY
Inspection and Billing



R. B. Marshall, Chief Geographer.
W. H. Herron, Geographer in charge.
Topography by J. H. Jennings, Gilbert Young, Fred Graff, Jr.,
J. B. Leavitt, and W. S. Gehres.
Shore line by U. S. Coast and Geodetic Survey
Surveyed in 1917



Scale 42500
Contour interval 10 feet.
Datum is mean sea level.

Polyconic projection.
5000 yard grid based on U.S. zone system, B

USGS
Historical File
Topographic Division

DEC 5 - 1941

FLA.
MIDDLEBURG
Edition of 1941
(First published in 1918.)
N3000-WB145/15

1910