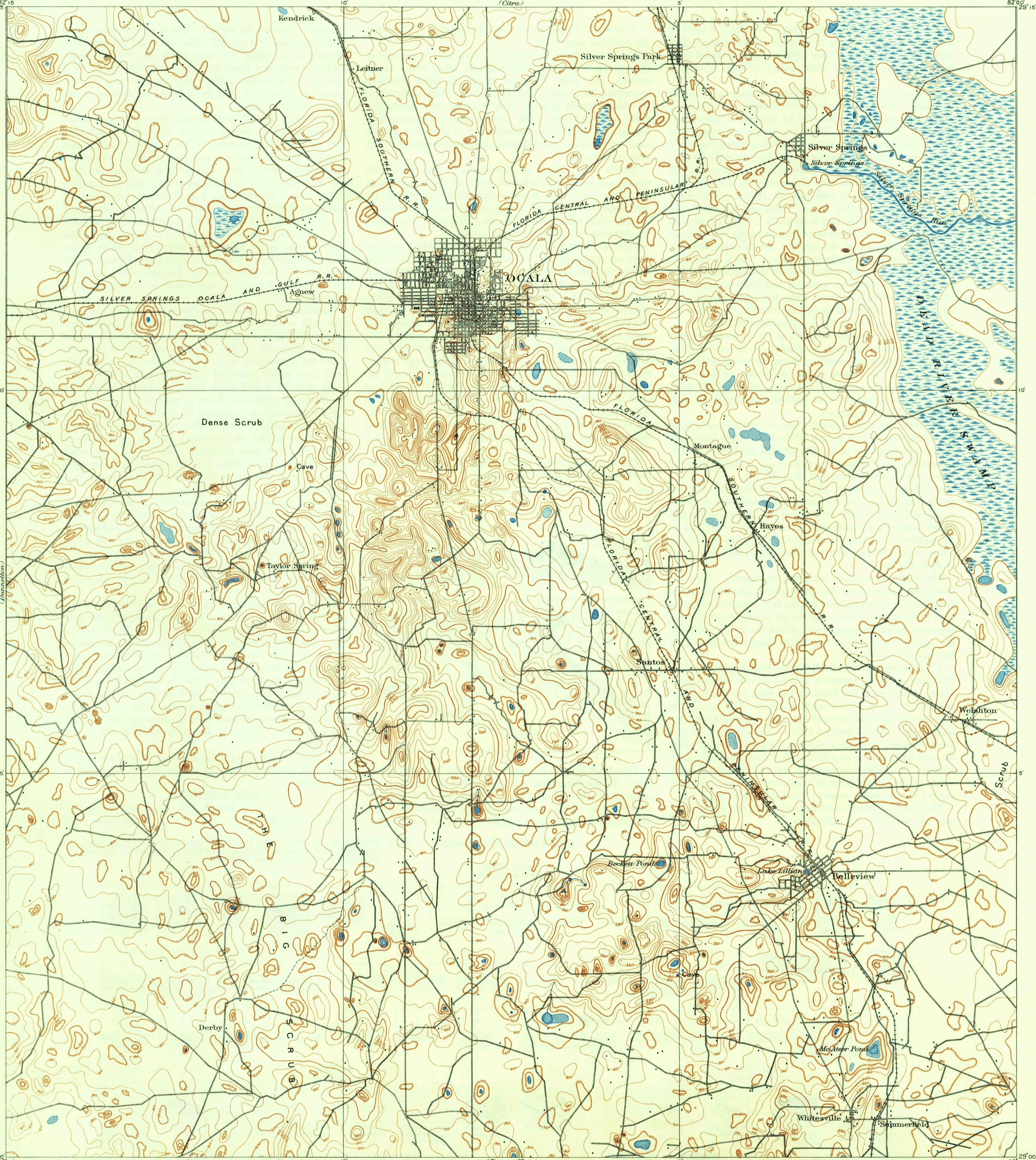


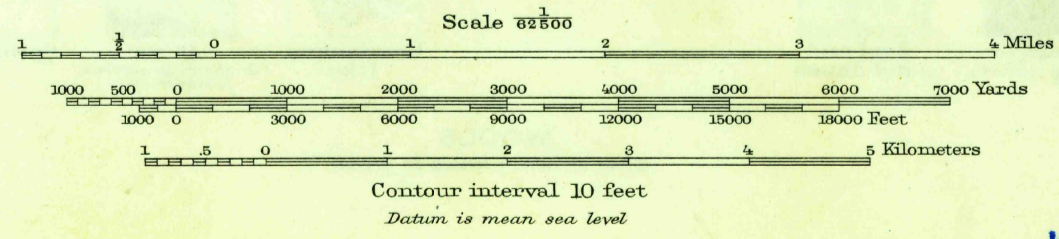
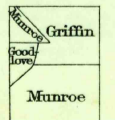
U.S.G.S.
FILE COPY
Inspection and Editing.

UNITED STATES
DEPARTMENT OF THE INTERIOR
GEOLOGICAL SURVEY

FLORIDA
(MARION COUNTY)
OCALA QUADRANGLE



Henry Gannett, Chief Topographer.
Gilbert Thompson, Chief Geographer.
Control by H.L. Baldwin Jr. and C.M. Yeates.
Topography by Hersey Munroe, W.H. Griffin and C.W. Goodlove.
under direction of H.L. Baldwin Jr.
Surveyed in 1891-92.



Edition of June 1895, reprinted 1949
Polyconic projection.
Surveyed by reconnaissance methods

USGS
Historical File & Topographic Division
FILE COPY
USGS
Historical File Inspection and Editing.
Topographic Division

FLA.
OCALA
N2900-W8200/15

NOV 25 1940

2145