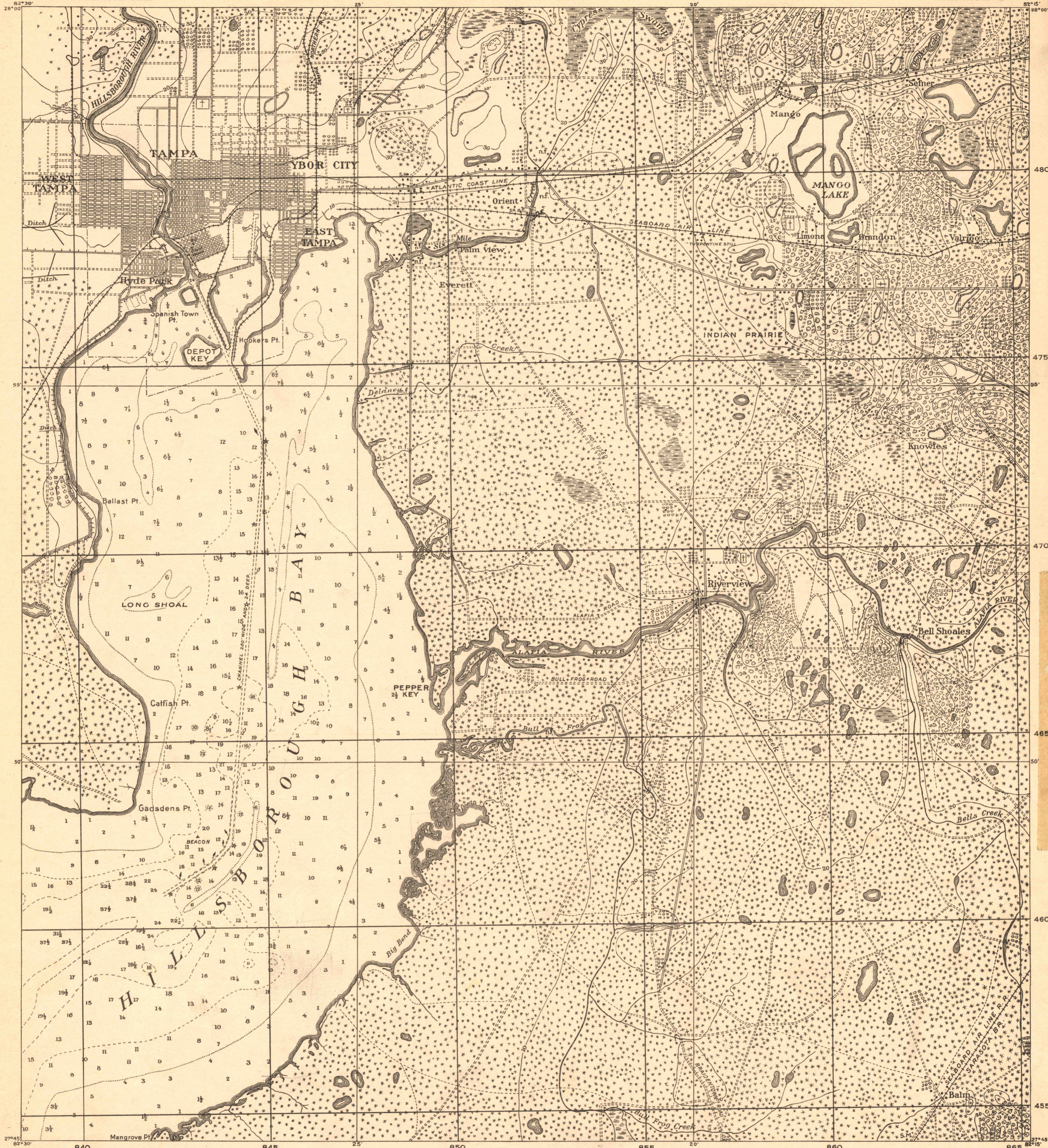


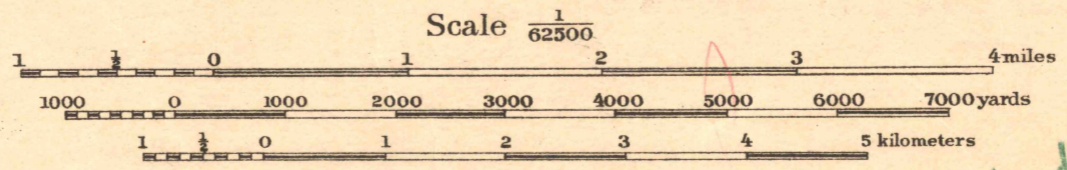
CONTROLLED RECONNAISSANCE
777-N-II-W/2

CORPS OF ENGINEERS, U. S. ARMY
TACTICAL MAP

FLORIDA
TAMPA QUADRANGLE
GRID ZONE "B"



Base map from U. S. C. & G. S. Chart No. 177, map of Hillsboro Co. by R. E. Bettis, C. E., Nov. 1909 and other available data.
Field work and compilation under the direction of Col. W. M. Black, Corps of Engineers, U. S. A., Department Engineer, Eastern Department.
Field work by 1st Lieut. E. E. Bennett, C. A. C., U. S. A. Feb. - April 1912.
Soundings referred to mean low water
Mean range of tide 2.2 feet.

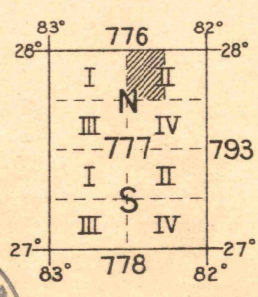


Contour Interval 10 feet
Datum is mean sea level

FIVE THOUSAND YARD GRID COMPUTED FROM "GRID SYSTEM FOR PROGRESSIVE MAPS IN THE U. S." ZONE B, U. S. C. & G. S. SPECIAL PUBLICATION NO. 59. (THE LAST THREE DIGITS OF THE GRID NUMBERS ARE OMITTED)

NOTE: OFFICERS USING THIS MAP WILL MARK HEREON CORRECTIONS AND ADDITIONS WHICH COME TO THEIR ATTENTION AND MAIL DIRECT TO "THE CHIEF OF ENGINEERS, WASHINGTON, D.C."

Handwritten signature
RECEIVED
NOV 23 1921
Map Information Office



Map Information Office
Board of Surveys & Maps
APPROXIMATE MEAN DECLINATION 1921

Engineer Reproduction Plant, U. S. Army, Washington Barracks, D.C.
1921