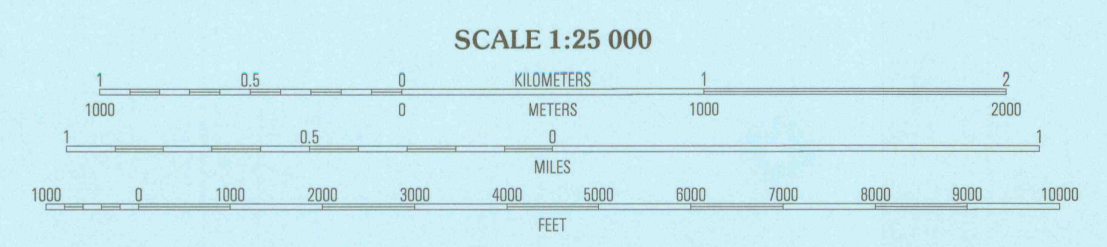


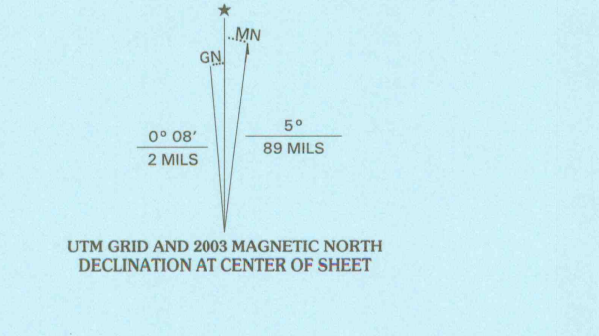
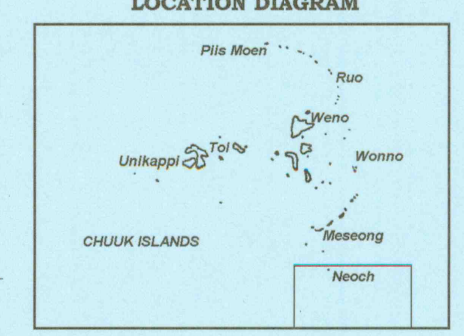


TOPOGRAPHIC MAP OF NEOCH STATE OF CHUUK (FORMERLY TRUK) FEDERATED STATES OF MICRONESIA



CONTOUR INTERVAL 10 METERS
EARTH IS MEAN SEA LEVEL
THE MEAN RANGE OF THIS IS APPROXIMATELY 1 METER
TO CONVERT FROM METERS TO FEET, MULTIPLY BY 3.2808

Produced by the United States Geological Survey
Topography compiled 1968. Elevations derived from imagery taken 1956 and other sources. Survey control surveys as of 1966.
Supplemental control by Truk Territory of the Pacific Islands.
North American Datum of 1983 (NAD 83) Geoid: Space of 1984.
Projection: UTM Zone 58N. Datum: International Reference Frame 1996.



FOR SALE BY U.S. GEOLOGICAL SURVEY, P.O. BOX 2586, DENVER, COLORADO 80225
A FOLDER DESCRIBING TOPOGRAPHIC MAPS AND SYMBOLS IS AVAILABLE ON REQUEST

1996
NIMA 6542 (NE-SERIES) W85 NIMA 6543 (SE-SERIES) W85
NIMA 6544 (SW-SERIES) W85
ROAD CLASSIFICATION
No roads or trails in this area

