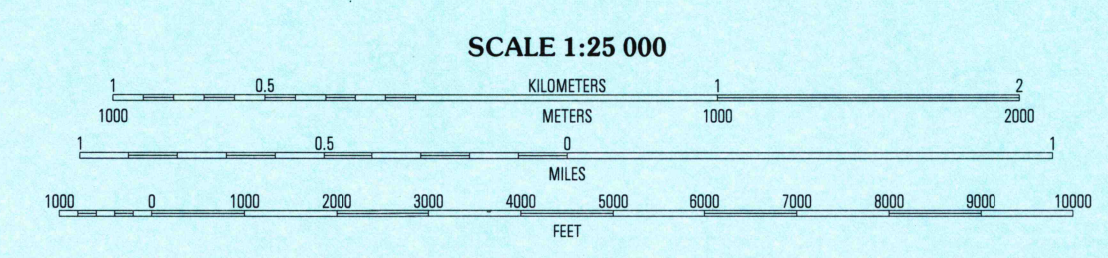
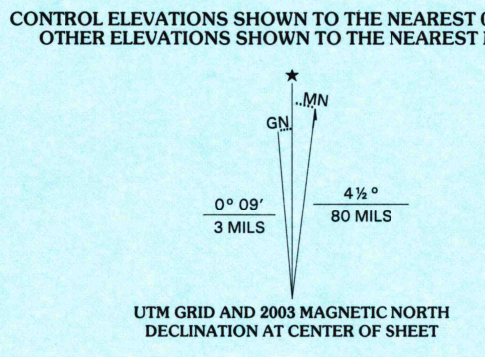
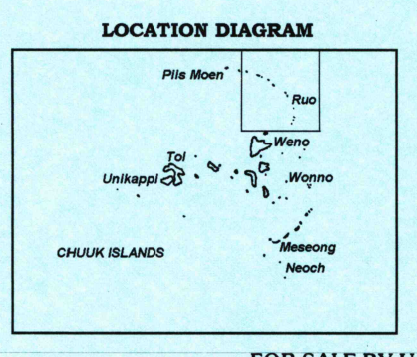


TOPOGRAPHIC MAP
OF
RUO
STATE OF CHUUK
(FORMERLY TRUK)
FEDERATED STATES OF MICRONESIA



CONTOUR INTERVAL 10 METERS
DATUM IS MEAN SEA LEVEL
DEPTH CURVES AND SOUNDINGS IN METERS-DATUM IS MEAN LOWER LOW WATER
THE RELATIONSHIP BETWEEN THE TWO DATUMS IS VARIABLE
THE MEAN RANGE OF TIDE IS APPROXIMATELY 1 METER
TO CONVERT FROM METERS TO FEET MULTIPLY BY 3.2808

Produced by the United States Geological Survey
Topography compiled 1971. Elevation derived from imagery
taken 1977 and other sources. Survey control control as of 1966
Supplemental control by Trust Territory of the Pacific Islands
Selected topographic data compiled from
NIMA Chart B-1327 (1972)
This information is not intended for navigational purposes
North American Datum of 1983, World Geodetic System of 1984
Projection and 1 000-meter grid. Universal Transverse Mercator, zone 56



FOR SALE BY U.S. GEOLOGICAL SURVEY, P.O. BOX 25286, DENVER, COLORADO 80225
A FOLDER DESCRIBING TOPOGRAPHIC MAPS AND SYMBOLS IS AVAILABLE ON REQUEST

1997
NIMA 6544 I SW-SERIES W856 NIMA 6544 I SE-SERIES W856
NIMA 6544 II NW-SERIES W856 NIMA 6544 II NE-SERIES W856
NIMA 6544 III NW-SERIES W856 NIMA 6544 III NE-SERIES W856

ROAD CLASSIFICATION
Trail

US GEOLOGICAL SURVEY
LIBRARY
DEC 30 2005
RESTON, VA



M(940)3
R8766
c.1