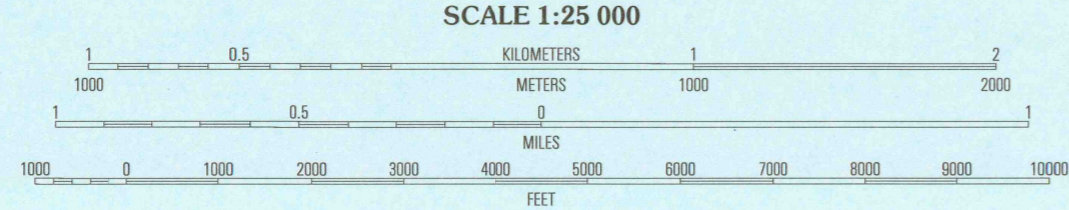
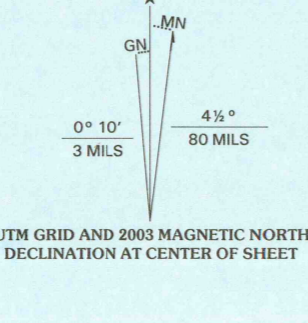
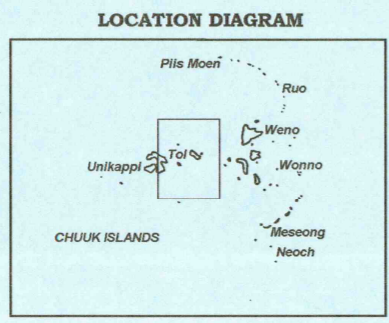


TOPOGRAPHIC MAP OF TOL STATE OF CHUUK (FORMERLY TRUK) FEDERATED STATES OF MICRONESIA



CONTOUR INTERVAL 10 METERS DATUM IS MEAN SEA LEVEL DEPTH CURVES AND SOUNDINGS IN METERS-DATUM IS MEAN LOWER LOW WATER

Produced by the United States Geological Survey Topography compiled 1988. Planimetry derived from imagery taken 1997 and other sources. Survey control current as of 1980



FOR SALE BY U.S. GEOLOGICAL SURVEY, P.O. BOX 25286, DENVER, COLORADO 80225 A FOLDER DESCRIBING TOPOGRAPHIC MAPS AND SYMBOLS IS AVAILABLE ON REQUEST

1997 NIMA 4544 III SW-SERIES W86 NIMA 4544 III SE-SERIES W86 NIMA 4544 IV SW-SERIES W86 NIMA 4544 IV SE-SERIES W86

ROAD CLASSIFICATION Secondary highway, hard surface, Unimproved road, Light-duty road, hard or improved surface, Trail.

