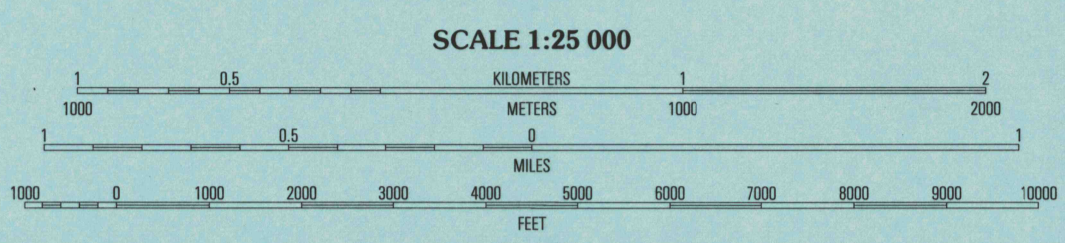
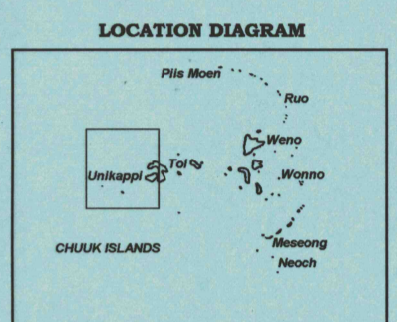


TOPOGRAPHIC MAP
OF
UNIKAPPI
STATE OF CHUUK
(FORMERLY TRUK)
FEDERATED STATES OF MICRONESIA



CONTOUR INTERVAL 10 METERS
DATUM IS MEAN SEA LEVEL
THE MEAN RANGE OF TIDE IS APPROXIMATELY 1 METER
TO CONVERT METERS TO FEET, MULTIPLY BY 3.2808

Produced by the United States Geological Survey
Topographic compilation 1980. Primary derived from imagery
taken 1977 and other sources. Survey control current as of 1980.
Supplemental control by Trust Territory of the Pacific Islands
North American Datum of 1983/World Geodetic System of 1984
Projection and 1 900-meter grid. Universal Transverse Mercator, zone 56.
Houses of worship, schools, and other labeled buildings verified 1980.

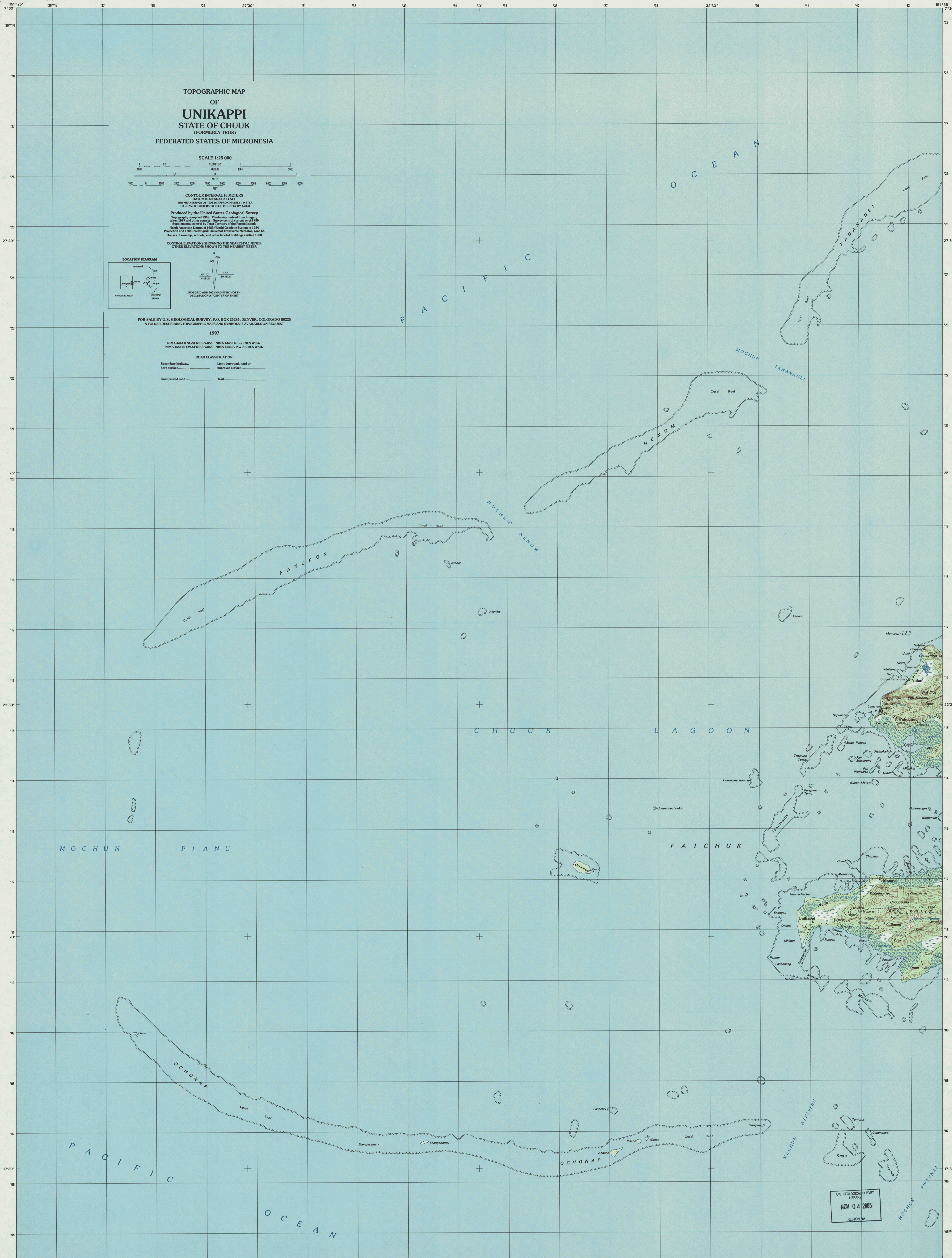


FOR SALE BY U.S. GEOLOGICAL SURVEY, P.O. BOX 25286, DENVER, COLORADO 80225
A FOLDER DESCRIBING TOPOGRAPHIC MAPS AND SYMBOLS IS AVAILABLE ON REQUEST

1997
NMA 4444 II SE-SERIES W556 NMA 4443 I NE-SERIES W556
NMA 4544 III SW-SERIES W556 NMA 4543 IV NW-SERIES W556

ROAD CLASSIFICATION

Secondary highway, hard surface	Light-duty road, hard or improved surface
Unimproved road	Trail



U.S. GEOLOGICAL SURVEY
LIBRARY
NOV 04 2005
RESTON, VA



11(940)5
0139
2003
c.1