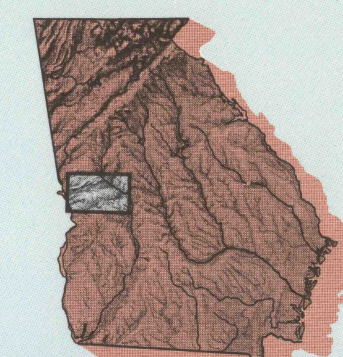





1:100 000-scale metric topographic map of Thomaston GEORGIA



30 X 60 MINUTE QUADRANGLE SHOWING

- Contours and elevations in meters
- Highways, roads and other manmade structures
- Water features
- Woodland areas
- Geographic names



GEOLOGICAL SURVEY

1981

Produced by the United States Geological Survey in cooperation with State of Georgia agencies. Compiled from USGS 1:250 000-scale topographic maps dated 1955-1974. Planimetry revised from aerial photographs taken 1971 and other source data. Revised information not field checked. M. dated 1981.

Projection and 10 000-meter grid, zone 16; Universal Transverse Mercator. 25 000-foot grid ticks based on Georgia coordinate system, west zone, 1927 North American Datum. To place on the predicted North American Datum 1983 move the projection lines 13 meters south and 8 meters west. There may be private inholdings within the boundaries of the National or State reservations shown on this map.

CONTOUR INTERVAL 10 METERS
NATIONAL GEODETIC VERTICAL DATUM OF 1929
ELEVATIONS SHOWN TO THE NEAREST METER


THIS MAP COMPLETS WITH NATIONAL MAP ACCURACY STANDARDS

CONVERSION TABLE		DECLINATION DIAGRAM	ADJOINING MAPS		
Meters	Feet		1	2	3
1	3.2808		1	2	3
2	6.5617		4	5	
3	9.8425		6	7	8
4	13.1234				
5	16.4042				
6	19.6850				
7	22.9659				
8	26.2467				
9	29.5275				
10	32.8084				

To convert meters to feet multiply by 3.2808
To convert feet to meters multiply by 0.3048

UTM grid convergence (GM) and 1983 magnetic declination (MM) at center of map. Diagram is approximate.

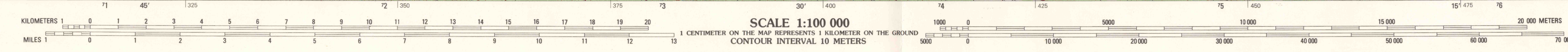
1	La Grange
2	Conley
3	Milledgeville
4	Chamblee
5	Macon
6	Talbot
7	Americus
8	Wadley



Topographic Map Symbols

- Primary highway, hard surface
- Secondary highway, hard surface
- Light duty road, principal street, hard or improved surface
- Other road or street; trail
- Route marker: Interstate, U. S.; State
- Railroad: standard gage; narrow gage
- Bridge: overpass; underpass
- Tunnel: road; railroad
- Built up area; locality; elevation
- Airport; landing field; landing strip
- National boundary
- State boundary
- County boundary
- National or State reservation boundary
- Land grant boundary
- U. S. public lands survey: range, township; section
- Ranch; township; section line; promontory
- Power transmission line; pipeline
- Dam; dam with lock
- Cemetery; building
- Windmill; water well; spring
- Mine shaft; pit or cave; mine; quarry; gravel pit
- Contourmark: picnic area; U. S. location monument
- Ruin; cliff dwelling
- Distorted surface: strip mine, lava; sand
- Contours: index; intermediate; supplementary
- Barometric contour: index; intermediate
- Stream, lake; perennial; intermittent
- Rapids, large and small; falls, large and small
- Area to be submerged; marsh; swamp
- Land subject to controlled inundation; wooded
- Sand; mangrove
- Drain; viewpoint

A pamphlet describing topographic maps is available on request



THOMASTON, GEORGIA-ALABAMA N3230-W8400/30 X 60

1981

