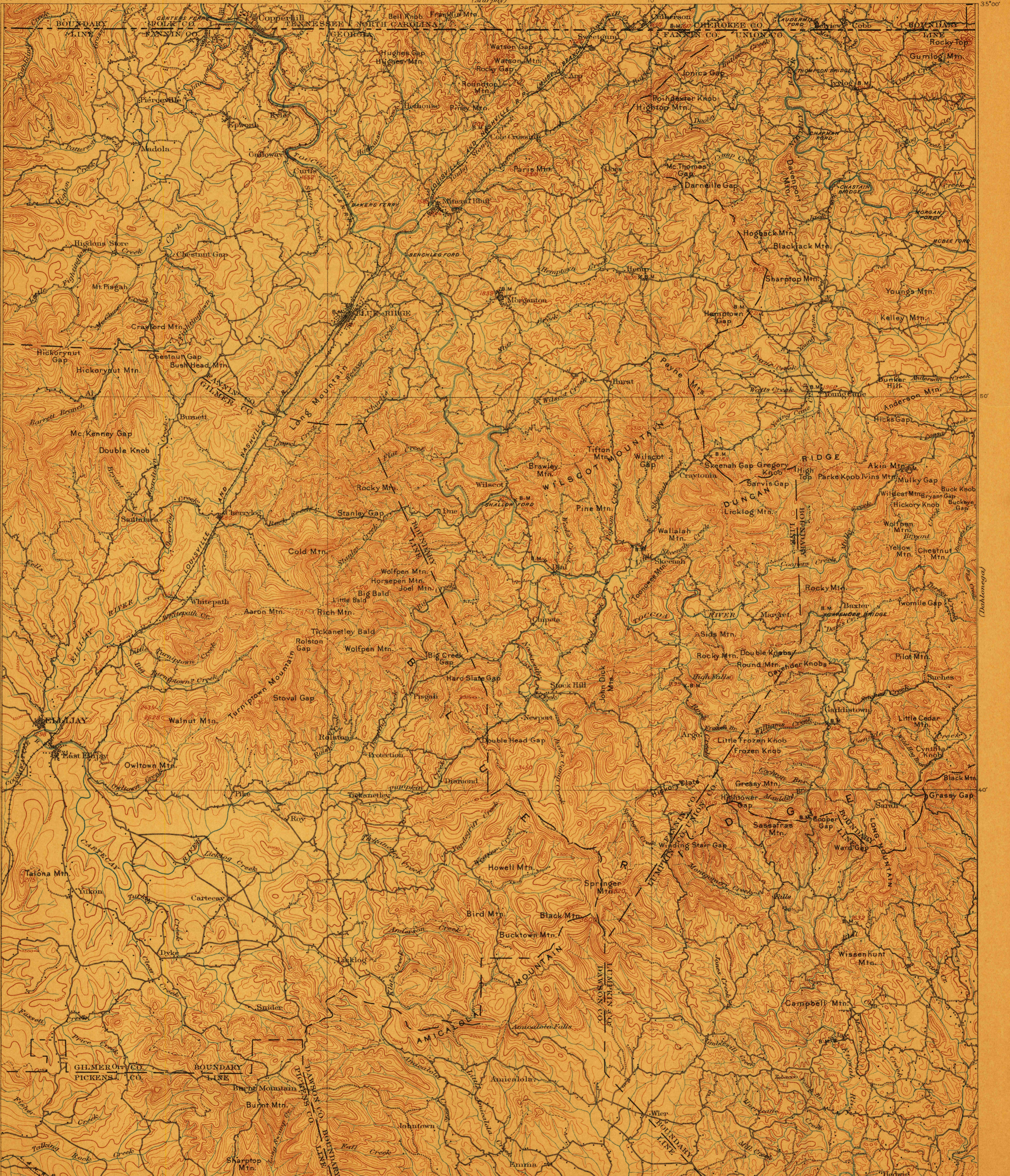



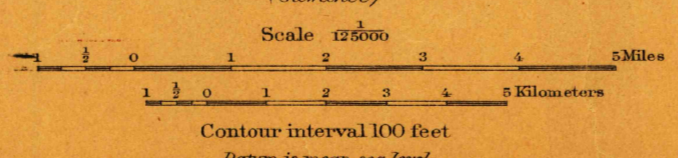

TOPOGRAPHY

GEORGIA-NORTH CAROLINA-TENNESSEE
ELLIJAY QUADRANGLE

U.S. GEOLOGICAL SURVEY
GEORGE OTIS SMITH DIRECTOR



34° 30' 84° 30' (Cartersville)
H.M. Wilson, Geographer in charge.
Triangulation by S.S. Gannett.
Topography by W.L. Miller, R.H. McKeel and A.E. Murlin.
Surveyed in 1895-96.
ENGRAVED MAR. 1898 BY U.S.G.S.



Approximate Mean Declination 1910.

ELLIJAY

34° 30' 84° 30' (Cartersville)