
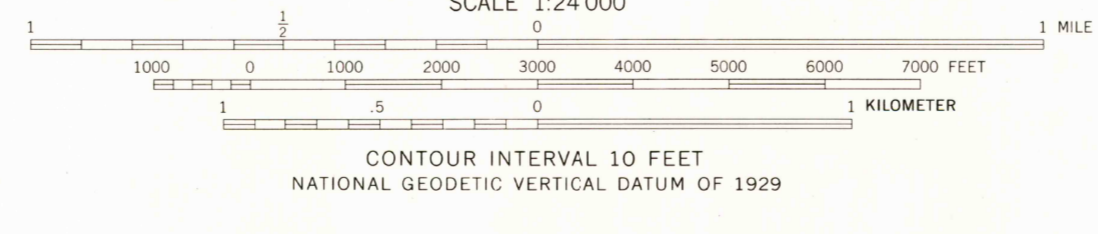
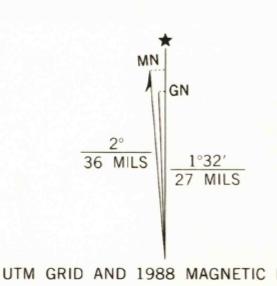


Mapped, edited, and published by the Geological Survey  
 Control by USGS and NOS/NOAA  
 Topography by photogrammetric methods from aerial photographs taken 1972. Field checked 1973  
 Projection and 10,000-foot grid ticks: Georgia coordinate system, west zone (transverse Mercator)  
 1000-meter Universal Transverse Mercator grid ticks, zone 17, shown in blue. 1927 North American datum  
 To place on the predicted North American Datum 1983 move the projection lines 16 meters south and 10 meters west as shown by dashed corner ticks  
 Fine red dashed lines indicate selected fence and field lines where generally visible on aerial photographs. This information is unchecked



ROAD CLASSIFICATION

Primary highway, hard surface	Light-duty road, hard or improved surface
Secondary highway, hard surface	Unimproved road
Interstate Route	U. S. Route
	State Route

THIS MAP COMPLIES WITH NATIONAL MAP ACCURACY STANDARDS FOR SALE BY U. S. GEOLOGICAL SURVEY DENVER, COLORADO 80225 OR RESTON, VIRGINIA 22092 A FOLDER DESCRIBING TOPOGRAPHIC MAPS AND SYMBOLS IS AVAILABLE ON REQUEST

Revisions shown in purple and woodland compiled in cooperation with State of Georgia agencies from aerial photographs taken 1983 and other sources. This information not field checked  
 Map edited 1988

ACREE, GA.  
 SW/4 SYLVESTER 15' QUADRANGLE  
 31083-EB-TF-024  
 1973  
 PHOTOREVISED 1988  
 DMA 4247 III SW - SERIES 9845