

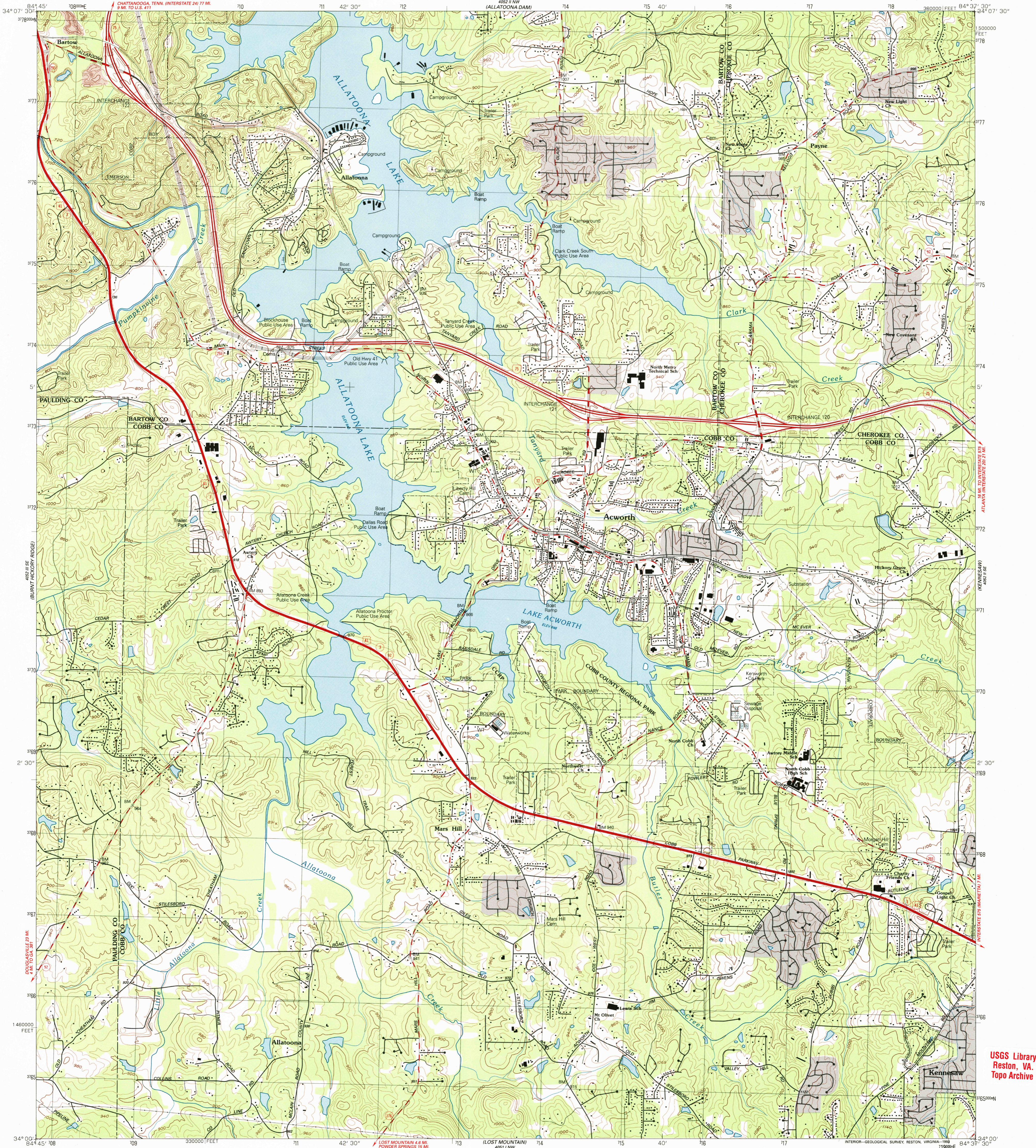
4858 III NE  
CARTERSVILLE



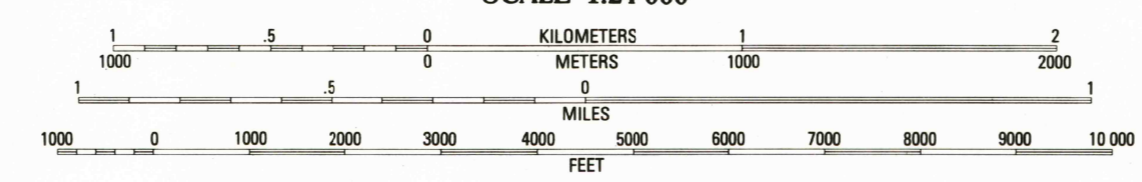
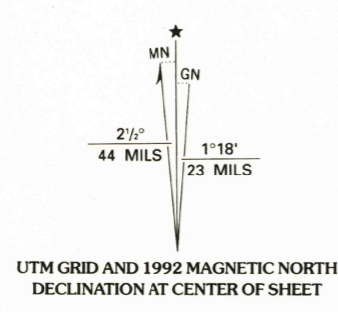
U.S. DEPARTMENT OF THE INTERIOR  
U.S. GEOLOGICAL SURVEY

ACWORTH QUADRANGLE  
GEORGIA  
7.5 MINUTE SERIES (TOPOGRAPHIC)

4858 III NE  
SOUTH CANTON



Produced by the United States Geological Survey  
Control by USGS, NOS/NOAA, Georgia Department of Transportation  
and Georgia Geodetic Survey  
Topography by photogrammetric methods from aerial photographs  
taken 1955. Field checked 1956. Revised from aerial photographs  
taken 1988. Field checked 1991. Map edited 1993  
Projection and 10,000-foot tick marks: Georgia coordinate  
system, west zone (transverse Mercator)  
1000-meter Universal Transverse Mercator grid, zone 16  
1927 North American Datum (NAD 27)  
North American Datum of 1983 (NAD 83) is shown by dashed corner ticks  
The values of the shift between NAD 27 and NAD 83 for 7.5-minute  
intersections are given in USGS Bulletin 1875  
There may be private inholdings within the boundaries of  
the National or State reservations shown on this map  
Gray tint indicates areas in which only landmark buildings are shown



SCALE 1:24 000  
CONTOUR INTERVAL 20 FEET  
NATIONAL GEODETIC VERTICAL DATUM OF 1929

THIS MAP COMPLIES WITH NATIONAL MAP ACCURACY STANDARDS  
FOR SALE BY U.S. GEOLOGICAL SURVEY  
DENVER, COLORADO 80225, OR RESTON, VIRGINIA 22092  
A FOLDER DESCRIBING TOPOGRAPHIC MAPS AND SYMBOLS IS AVAILABLE ON REQUEST



ROAD CLASSIFICATION

Primary highway, hard surface	Light-duty road, hard or improved surface
Secondary highway, hard surface	Unimproved road
Interstate Route	U.S. Route
	State Route

RECEIVED  
JUN 12 2003

ACWORTH, GA.  
34084-A6-IT-024

1992

DMA 4052 II SW-SERIES V845



USGS Library  
Reston, VA.  
Topo Archive

