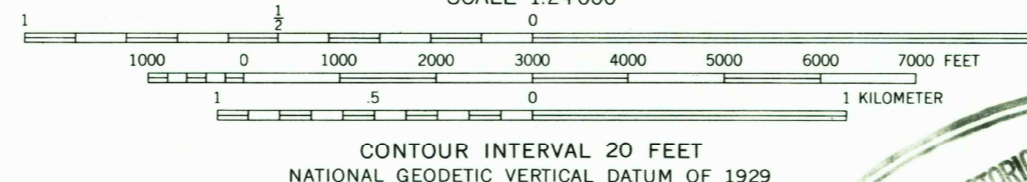




Mapped, edited, and published by the Geological Survey
Control by USGS, USC&GS, and Georgia Geodetic Survey
Topography by photogrammetric methods from aerial
photographs taken 1956. Field checked 1964
Polyconic projection. 1927 North American datum
10,000-foot grids based on Georgia coordinate system,
west and east zones
1000-meter Universal Transverse Mercator grid ticks,
zone 17, shown in blue
To place on the predicted North American Datum 1983,
move the projection lines 9 meters south and
10 meters west as shown by dashed corner ticks
There may be private inholdings within the boundaries of
the National or State reservations shown on this map
Fine red dashed lines indicate selected fence and field lines where
generally visible on aerial photographs. This information is unchecked



ROAD CLASSIFICATION

Heavy-duty	Light-duty
Medium-duty	Unimproved dirt
U.S. Route	State Route

THIS MAP COMPLIES WITH NATIONAL MAP ACCURACY STANDARDS
FOR SALE BY U.S. GEOLOGICAL SURVEY, RESTON, VIRGINIA 22092
A FOLDER DESCRIBING TOPOGRAPHIC MAPS AND SYMBOLS IS AVAILABLE ON REQUEST



Regions shown in purple compiled in cooperation with State of Georgia
agencies from aerial photographs taken 1981 and other sources
This information not field checked. Map edited 1985

AYERSVILLE, GA.
34083-E4-TF-024

1964
PHOTOREVISED 1985
DMA 4353 III SW-SERIES V845