



Produced by the United States Geological Survey

Control by USGS and NOS/NOAA

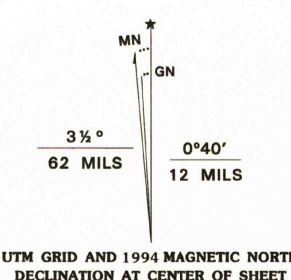
Topography by planetable surveys 1966. Revised from aerial photographs taken 1993. Field checked 1993. Map edited 1994

Universal Transverse Mercator projection

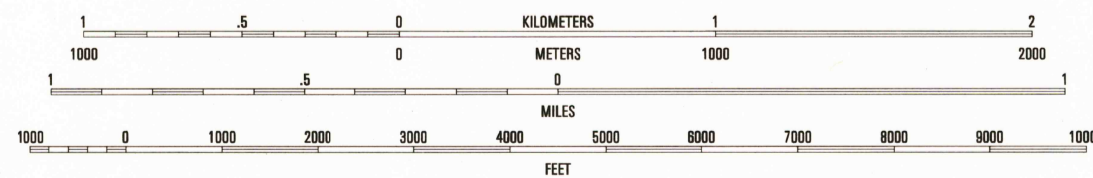
10,000-foot grid ticks: Georgia coordinate system, east zone  
1,000-meter Universal Transverse Mercator grid ticks, zone 17, shown in blue  
1927 North American Datum (NAD 27)

North American Datum of 1983 (NAD 83) is shown by dashed corner ticks  
The values of the shift between NAD 27 and NAD 83 for 7.5-minute intersections are given in USGS Bulletin 1875

There may be private inholdings within the boundaries of the National or State reservations shown on this map



UTM GRID AND 1994 MAGNETIC NORTH DECLINATION AT CENTER OF SHEET



SCALE 1:24000  
CONTOUR INTERVAL 5 FEET  
NATIONAL GEODETIC VERTICAL DATUM OF 1929




QUADRANGLE LOCATION

1	2	3	1 Craven Island
4	5	6	2 Dinner Pond
7	8	7	3 Double Lakes
		8	4 The Pocket
			5 Chase Prairie
			6 Strane Island
			7 Blackback Island
			8 Cheser Island

ADJOINING 7.5' QUADRANGLE NAMES

ROAD CLASSIFICATION	
Primary highway	Light-duty road, hard or improved surface
Secondary highway	Unimproved road
Interstate Route	U.S. Route
State Route	



BILLYS ISLAND, GA.  
30082-G3-TF-024  
1994

DMA 4545 IV SE - SERIES Y845

THIS MAP COMPLIES WITH NATIONAL MAP ACCURACY STANDARDS  
FOR SALE BY U.S. GEOLOGICAL SURVEY  
DENVER, COLORADO 80225 OR RESTON, VIRGINIA 22092  
A FOLDER DESCRIBING TOPOGRAPHIC MAPS AND SYMBOLS IS AVAILABLE ON REQUEST