



Produced by the United States Geological Survey

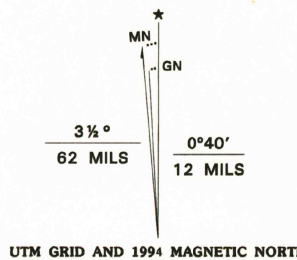
Control by USGS and NOS/NOAA

Topography by photogrammetric methods from aerial photographs taken 1963. Revised from aerial photographs taken 1993. Field checked 1993. Map edited 1994

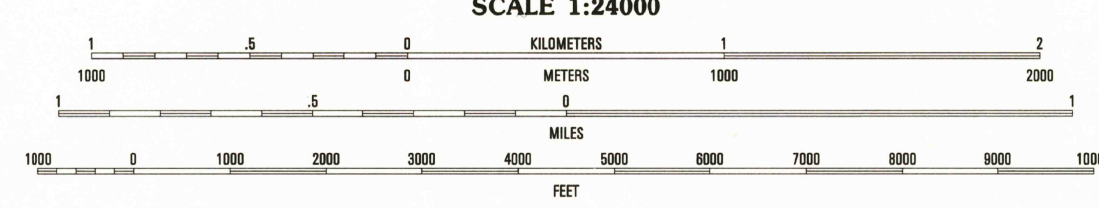
Universal Transverse Mercator projection  
10,000-foot grid ticks: Georgia coordinate system, east zone  
1000-meter Universal Transverse Mercator grid ticks, zone 17, shown in blue  
1927 North American Datum (NAD 27)

North American Datum of 1983 (NAD 83) is shown by dashed corner ticks  
The values of the shift between NAD 27 and NAD 83 for 7.5-minute intersections are given in USGS Bulletin 1875

Fine red dashed lines indicate selected fence and field lines where generally visible on aerial photographs. This information is unchecked



UTM GRID AND 1994 MAGNETIC NORTH DECLINATION AT CENTER OF SHEET



SCALE 1:24000  
CONTOUR INTERVAL 5 FEET  
NATIONAL GEODETIC VERTICAL DATUM OF 1929


THIS MAP COMPLIES WITH NATIONAL MAP ACCURACY STANDARDS  
FOR SALE BY U.S. GEOLOGICAL SURVEY  
DENVER, COLORADO 80225, OR RESTON, VIRGINIA 22092  
A FOLDER DESCRIBING TOPOGRAPHIC MAPS AND SYMBOLS IS AVAILABLE ON REQUEST



QUADRANGLE LOCATION

1	2	3	1 The Pocket
4	5	6	2 Billys Island
7	8	7	3 Chase Prairie
		8	4 Strange Island
			5 Chesser Island
			6 Sargent
			7 Edgip
			8 Montac

ADJOINING 7.5' QUADRANGLE NAMES



ROAD CLASSIFICATION  
No roads or trails in this area

BLACKJACK ISLAND, GA.  
30082-F3-TF-024

1994

DMA 4545 III NE SERIES - V845