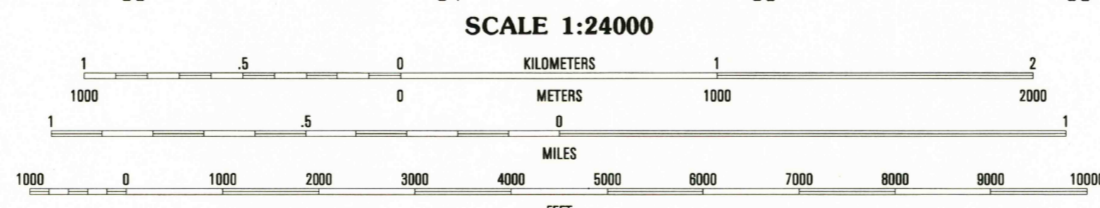
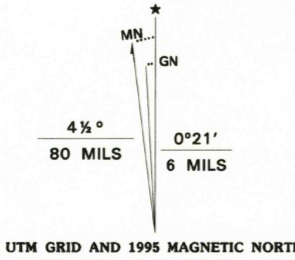
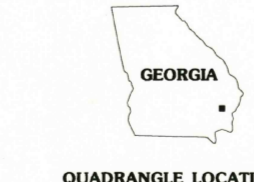


Produced by the United States Geological Survey in cooperation with State of Georgia agencies
Planimetry by photogrammetric methods from imagery dated 1974
Topography by planimetric surveys 1954. Revised from imagery dated 1953 and other sources. Field checked 1993. Map edited 1995
North American Datum of 1927 (NAD 27). Projection and blue 1000-meter ticks: Universal Transverse Mercator, zone 17
10 000-foot ticks: Georgia coordinate system, east zone
North American Datum of 1983 (NAD 83) is shown by dashed corner ticks. The values of the shift between NAD 27 and NAD 83 for 7.5-minute intersections are obtainable from National Geodetic Survey NADCON software



CONTOUR INTERVAL 5 FEET
NATIONAL GEODETIC VERTICAL DATUM OF 1929

THIS MAP COMPLIES WITH NATIONAL MAP ACCURACY STANDARDS FOR SALE BY U.S. GEOLOGICAL SURVEY DENVER, COLORADO 80225, OR RESTON, VIRGINIA 22092 A FOLDER DESCRIBING TOPOGRAPHIC MAPS AND SYMBOLS IS AVAILABLE ON REQUEST




1	2	3	1 Brownstown
2	3	4	2 Thalmann
3	4	5	3 Sterling
4	5	6	4 Wayneville
5	6	7	5 Brunswick West
6	7	8	6 Tarboro
7	8		7 Waverly
8			8 Dover Bluff

ADJOINING 7.5' QUADRANGLE NAMES

ROAD CLASSIFICATION

Primary highway hard surface	Light-duty road, hard or improved surface
Secondary highway hard surface	Unimproved road
Interstate Route	U.S. Route
	State Route



BLADEN, GA
31081-B6-TF-024

1993

DMA 4646 II NW - SERIES V845