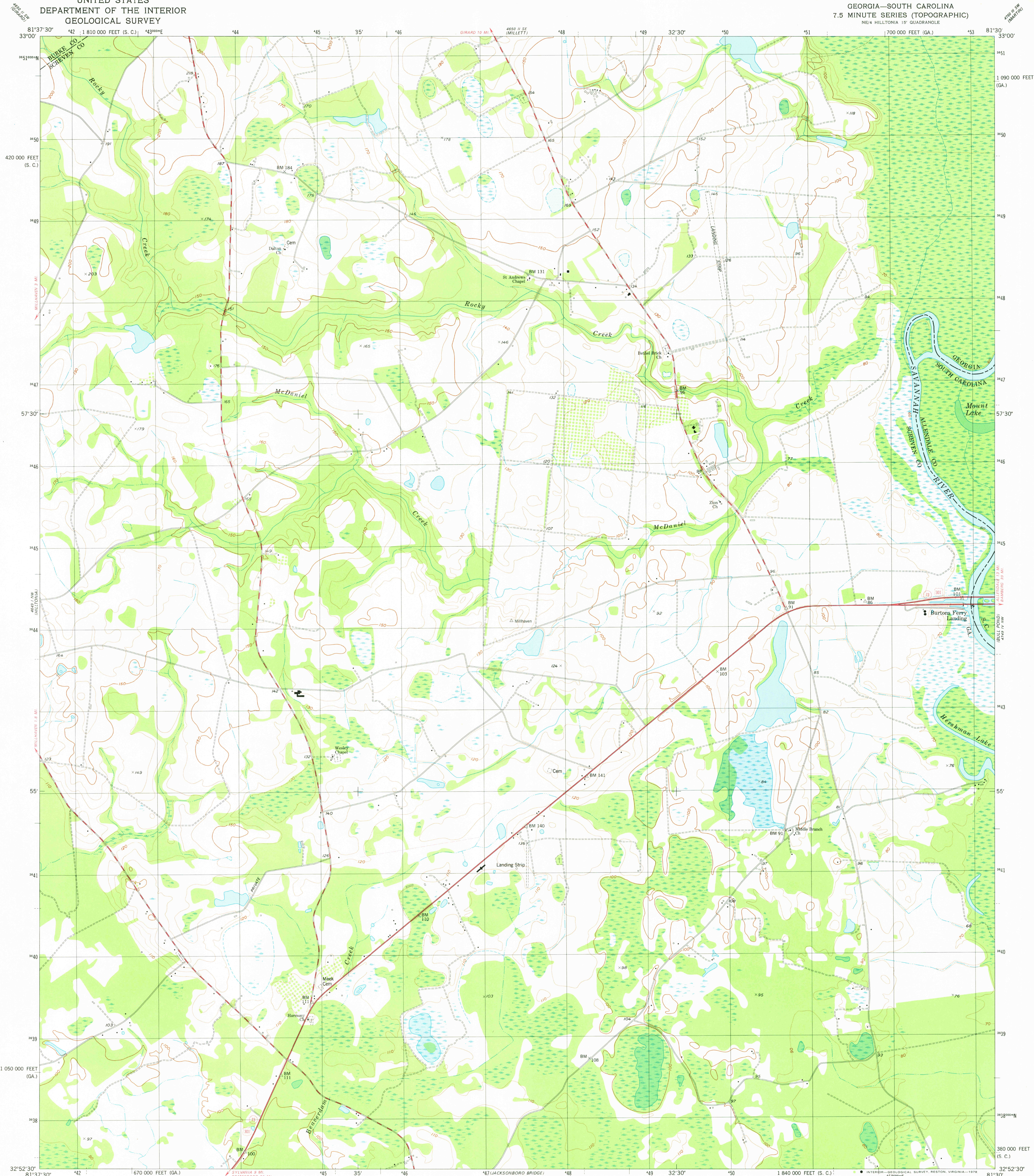


UNITED STATES
DEPARTMENT OF THE INTERIOR
GEOLOGICAL SURVEY

BURTONS FERRY LANDING QUADRANGLE
GEORGIA—SOUTH CAROLINA
7.5 MINUTE SERIES (TOPOGRAPHIC)
NE/4 HILLTONIA 15' QUADRANGLE

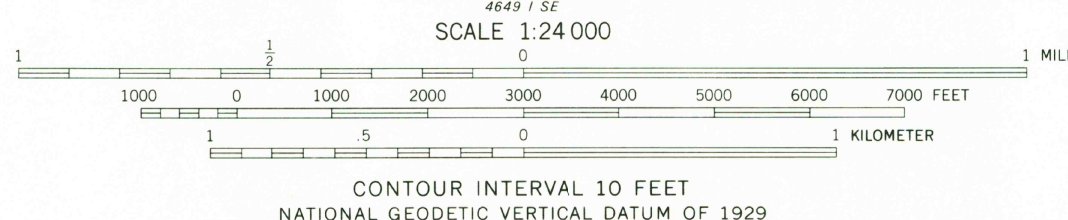
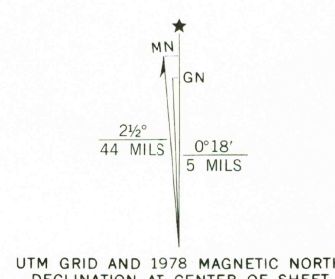


Mapped, edited, and published by the Geological Survey

Control by USGS, NOS/NOAA, and Georgia Geodetic Survey
Topography by photogrammetric methods from aerial photographs
taken 1972. Field checked 1976. Map edited 1978

Projection: Georgia coordinate system, east zone (transverse Mercator)
10,000-foot grid ticks based on Georgia coordinate system, east zone
and South Carolina coordinate system, south zone,
1000-meter Universal Transverse Mercator grid, zone 17
1927 North American datum

Fine red dashed lines indicate selected fence and field lines where
generally visible on aerial photographs. This information is unchecked
Short dashed blue lines indicate elliptical bay outlines
visible on aerial photographs



THIS MAP COMPLIES WITH NATIONAL MAP ACCURACY STANDARDS
FOR SALE BY U. S. GEOLOGICAL SURVEY, RESTON, VIRGINIA 22092
A FOLDER DESCRIBING TOPOGRAPHIC MAPS AND SYMBOLS IS AVAILABLE ON REQUEST



ROAD CLASSIFICATION
Primary highway, hard surface ————
Secondary highway, hard surface ————
Unimproved road ————
Interstate Route ————
U. S. Route ————
State Route ————

BURTONS FERRY LANDING, GA.—S. C.
NE/4 HILLTONIA 15' QUADRANGLE
N3252.5—W81307.5

USGS
Historical File
Topographic Division

1978
AMS 4649 I NE—SERIES V845

SEP 18 1978

2900